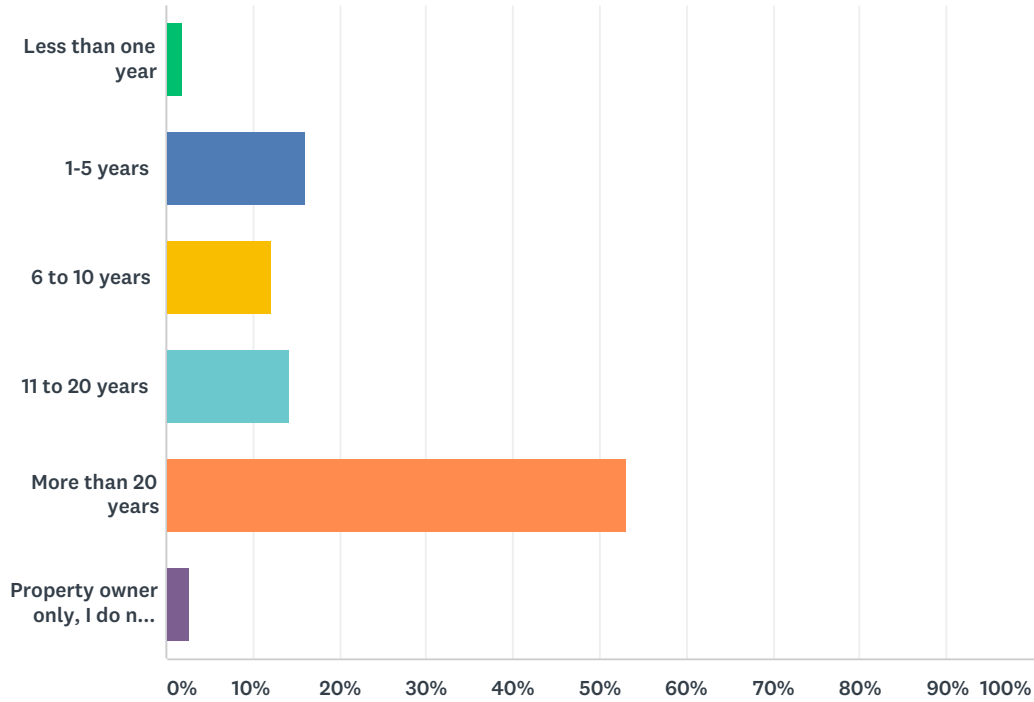


# Q1 How long have you lived in the Town of Oregon?

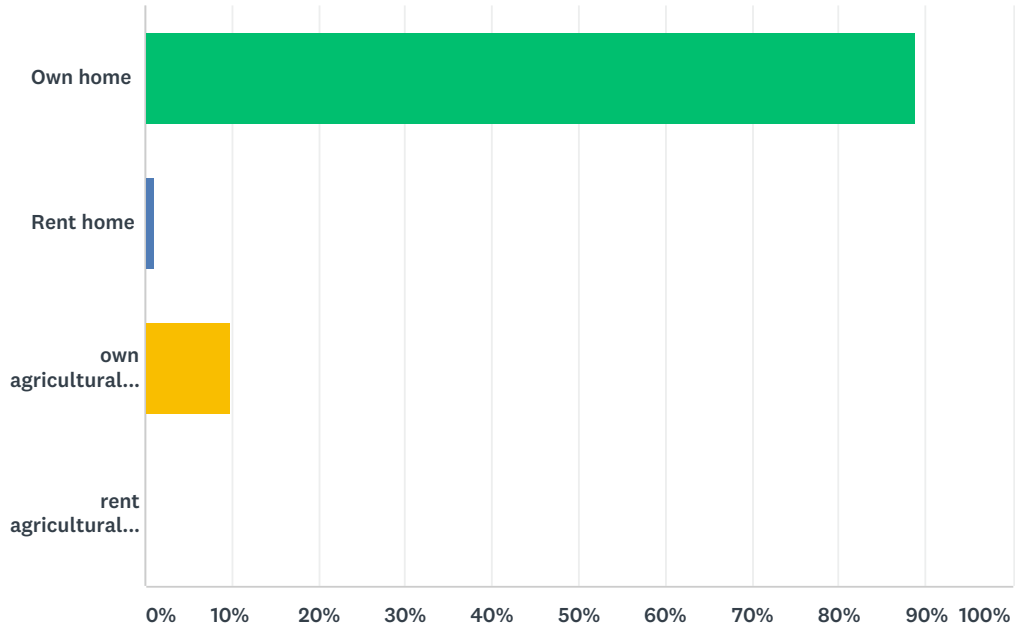
Answered: 262 Skipped: 0



ANSWER CHOICES	RESPONSES	
Less than one year	1.91%	5
1-5 years	16.03%	42
6 to 10 years	12.21%	32
11 to 20 years	14.12%	37
More than 20 years	53.05%	139
Property owner only, I do not live in the town	2.67%	7
<b>TOTAL</b>		<b>262</b>

## Q2 Do you rent or own?

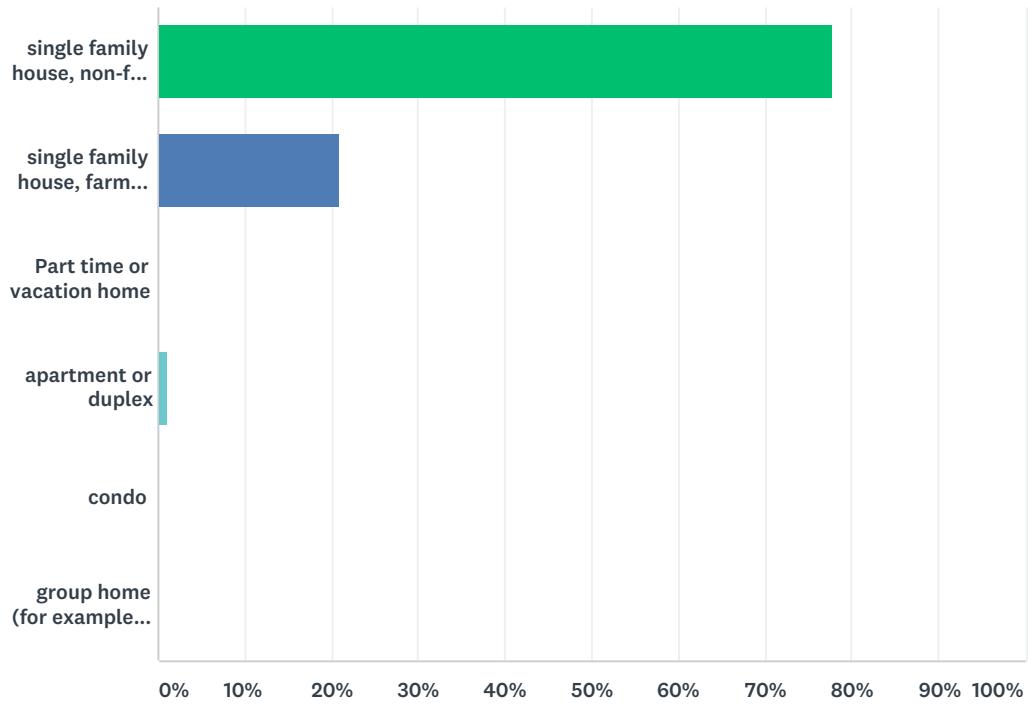
Answered: 262 Skipped: 0



ANSWER CHOICES	RESPONSES	
Own home	88.93%	233
Rent home	1.15%	3
own agricultural land	9.92%	26
rent agricultural land	0.00%	0
TOTAL		262

### Q3 What best describes your home?

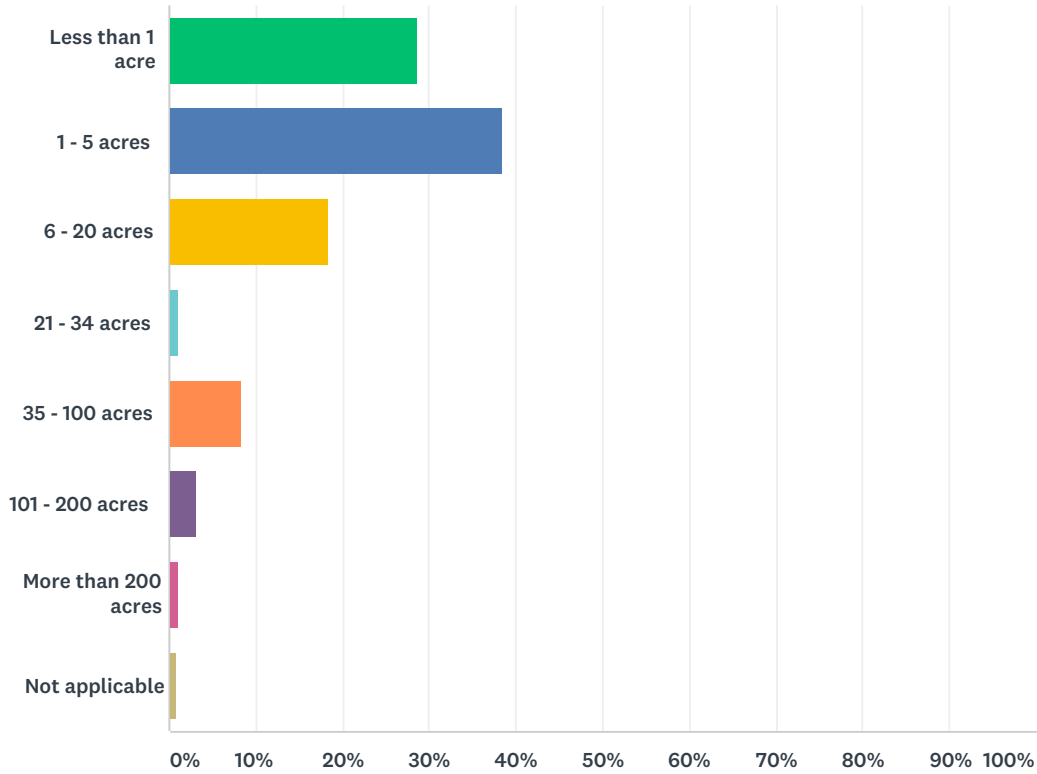
Answered: 262 Skipped: 0



ANSWER CHOICES	RESPONSES	
single family house, non-farm residence	77.86%	204
single family house, farm residence	20.99%	55
Part time or vacation home	0.00%	0
apartment or duplex	1.15%	3
condo	0.00%	0
group home (for example senior center)	0.00%	0
<b>TOTAL</b>		<b>262</b>

### Q4 If you own property, approximately how many acres do you own?

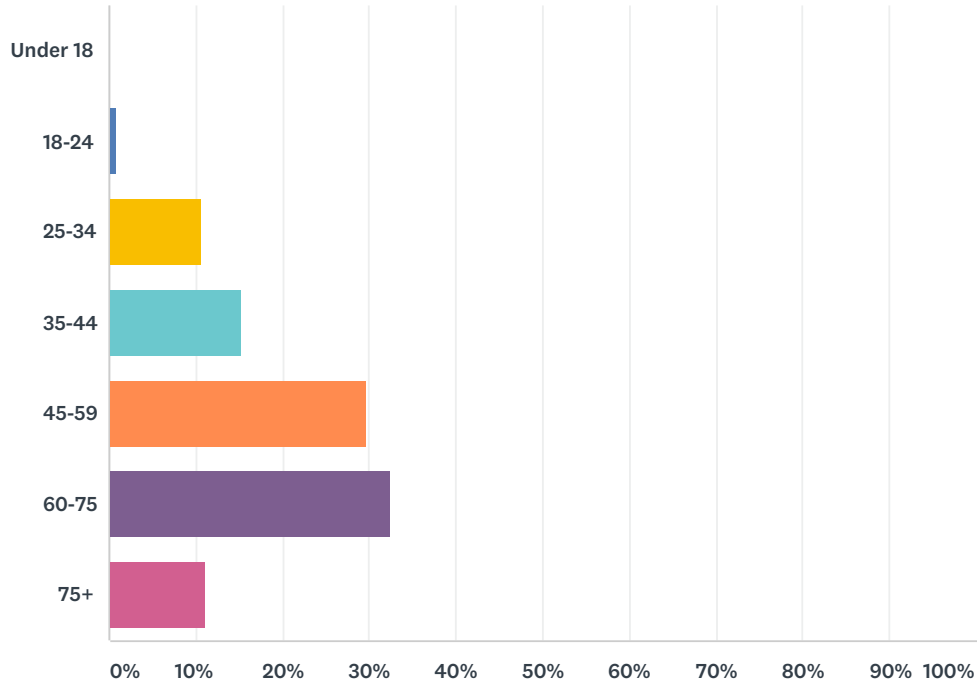
Answered: 262 Skipped: 0



ANSWER CHOICES	RESPONSES	
Less than 1 acre	28.63%	75
1 - 5 acres	38.55%	101
6 - 20 acres	18.32%	48
21 - 34 acres	1.15%	3
35 - 100 acres	8.40%	22
101 - 200 acres	3.05%	8
More than 200 acres	1.15%	3
Not applicable	0.76%	2
<b>TOTAL</b>		<b>262</b>

### Q5 What is your age?

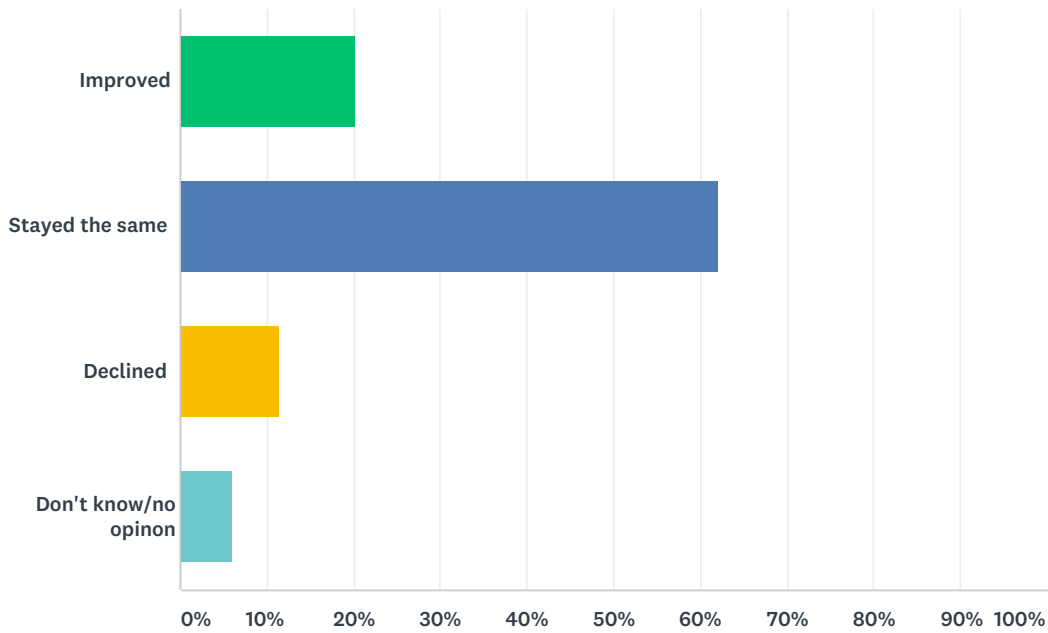
Answered: 262 Skipped: 0



ANSWER CHOICES	RESPONSES	
Under 18	0.00%	0
18-24	0.76%	2
25-34	10.69%	28
35-44	15.27%	40
45-59	29.77%	78
60-75	32.44%	85
75+	11.07%	29
<b>TOTAL</b>		<b>262</b>

### Q6 Over the last ten years, how would you describe the quality of life in the town?

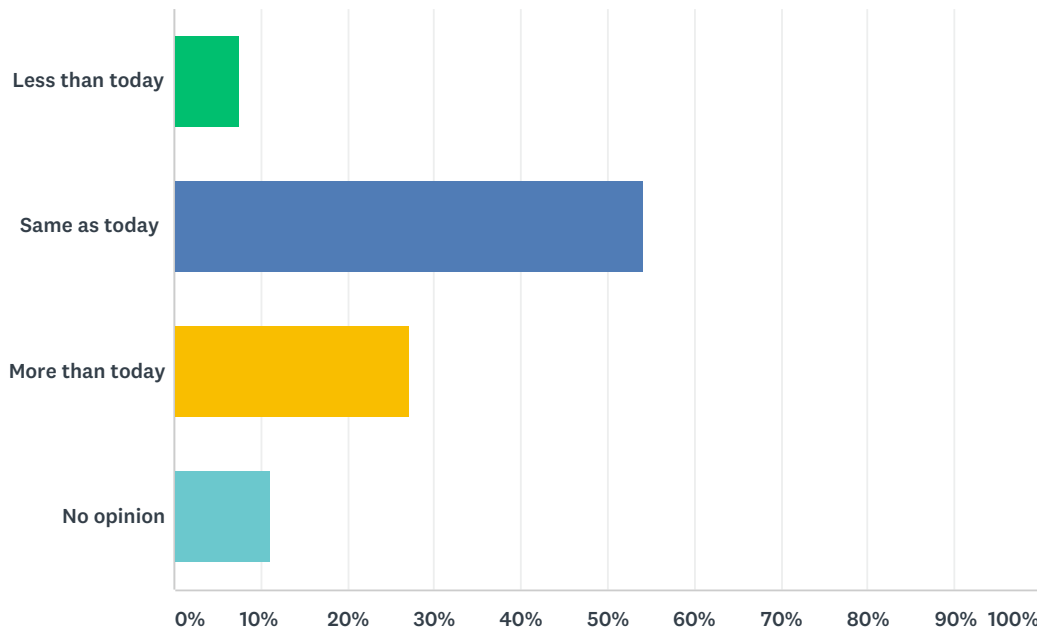
Answered: 262 Skipped: 0



ANSWER CHOICES	RESPONSES	
Improved	20.23%	53
Stayed the same	62.21%	163
Declined	11.45%	30
Don't know/no opinion	6.11%	16
<b>TOTAL</b>		<b>262</b>

### Q7 The approximate population of the town is 3,400. What would be the ideal town population 20 years from now?

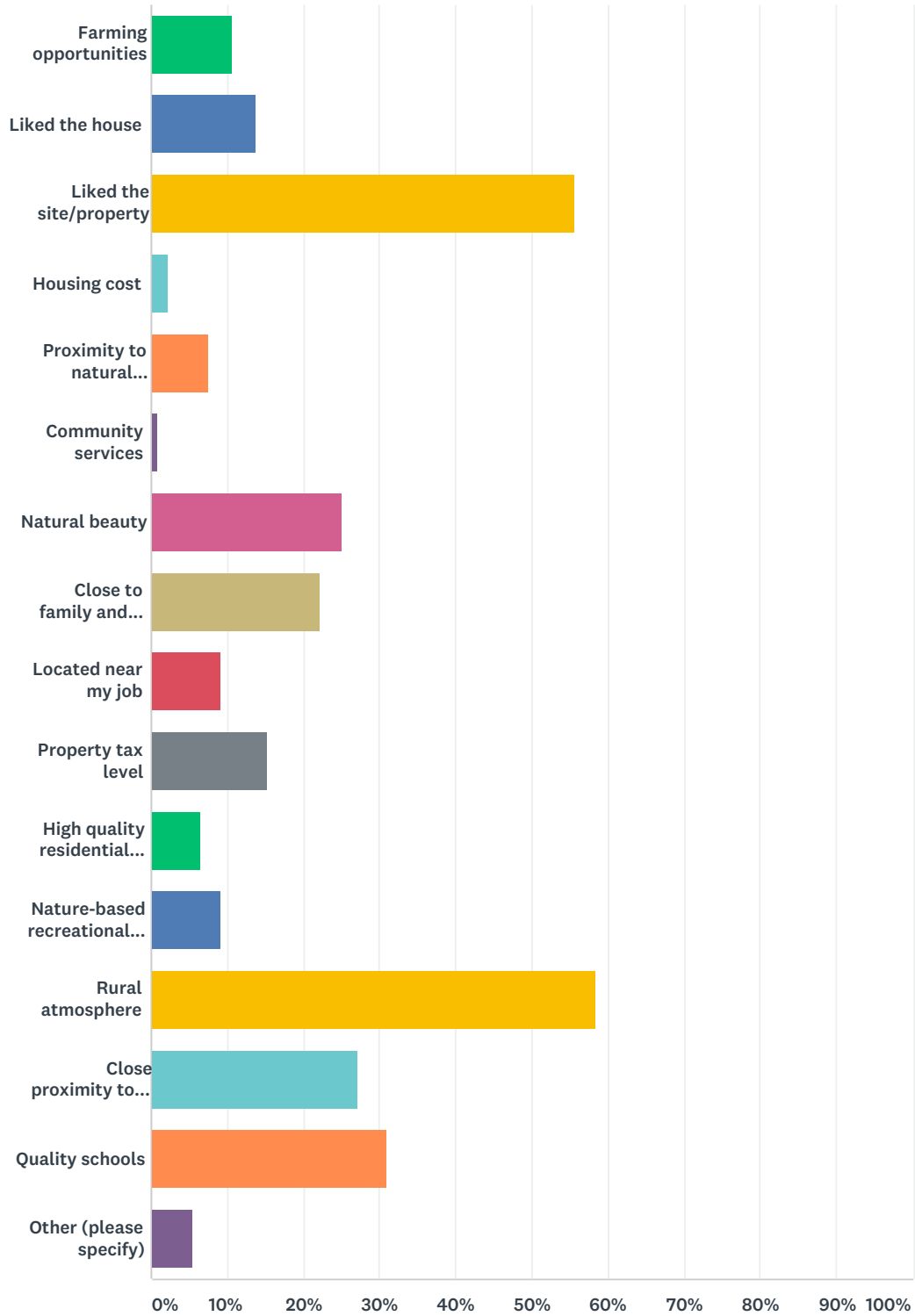
Answered: 262 Skipped: 0



ANSWER CHOICES	RESPONSES
Less than today	7.63% 20
Same as today	54.20% 142
More than today	27.10% 71
No opinion	11.07% 29
<b>TOTAL</b>	<b>262</b>

### Q8 What are the 3 most important reasons for living in the town?

Answered: 262 Skipped: 0



ANSWER CHOICES	RESPONSES	
Farming opportunities	10.69%	28

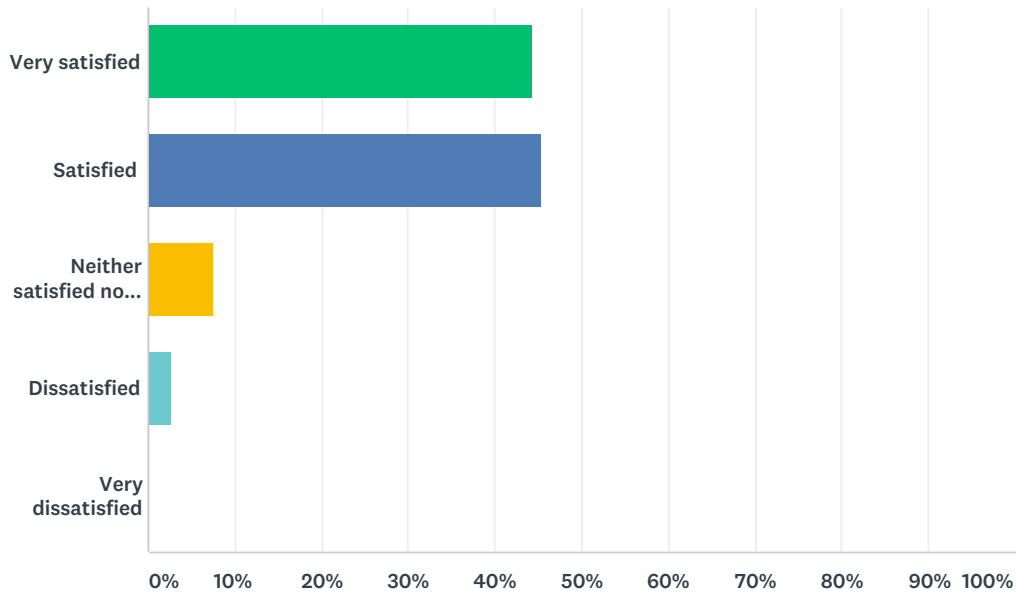


Liked the house	13.74%	36
Liked the site/property	55.73%	146
Housing cost	2.29%	6
Proximity to natural resources (public parks and natural areas, water, bluffs)	7.63%	20
Community services	0.76%	2
Natural beauty	25.19%	66
Close to family and friends	22.14%	58
Located near my job	9.16%	24
Property tax level	15.27%	40
High quality residential neighborhoods	6.49%	17
Nature-based recreational opportunities	9.16%	24
Rural atmosphere	58.40%	153
Close proximity to metropolitan area	27.10%	71
Quality schools	30.92%	81
Other (please specify)	5.34%	14
Total Respondents: 262		

#	OTHER (PLEASE SPECIFY)	DATE
1	The farm I grew up on.	9/25/2019 2:12 AM
2	No Problem	9/24/2019 10:55 AM
3	No Problem	9/24/2019 10:11 AM
4	4 Generations - Oregon Residents (Added Natural Beauty for 3 items)	9/24/2019 3:19 AM
5	Located near my job/Close proximity to metropolitan area selected as well	9/24/2019 3:06 AM
6	No Problem	9/23/2019 10:34 AM
7	Sleepy town	9/16/2019 3:13 PM
8	Born and raised here, would never consider living somewhere else	9/5/2019 4:03 PM
9	rural yet opportunity to expand; best of all worlds; natural beauty....	9/3/2019 8:37 AM
10	my family has been here for over 100 years. I love my family farm house.	8/30/2019 2:33 AM
11	was halfway between both our jobs when we were working.	8/27/2019 12:55 PM
12	I was able to buy a 2-acre lot. The size of the lot is important to me.	8/22/2019 3:51 AM
13	Don't live in town	8/18/2019 7:10 AM
14	grew up here	8/16/2019 3:42 PM

### Q9 How satisfied are you with the town as a place to live?

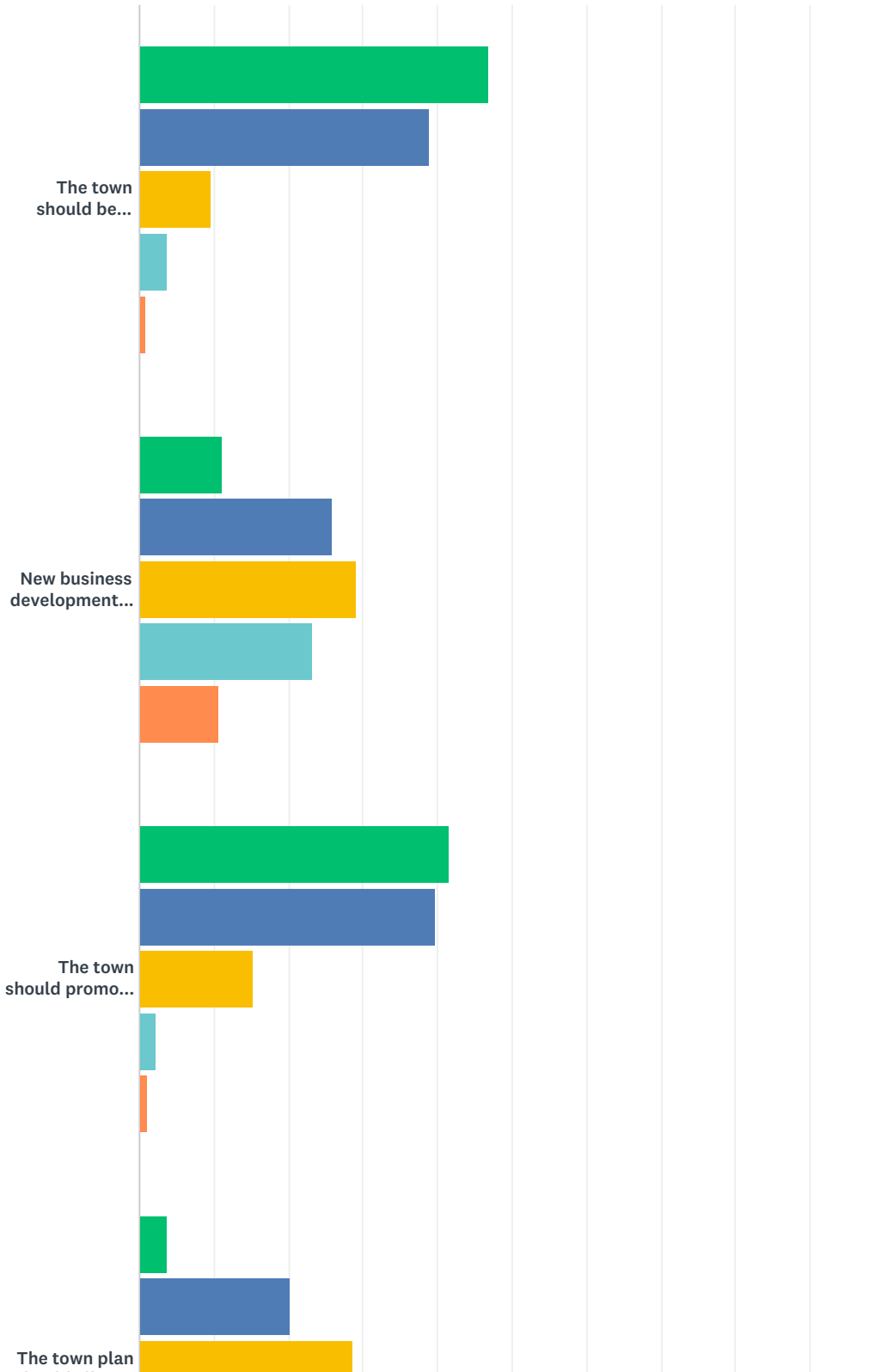
Answered: 262 Skipped: 0

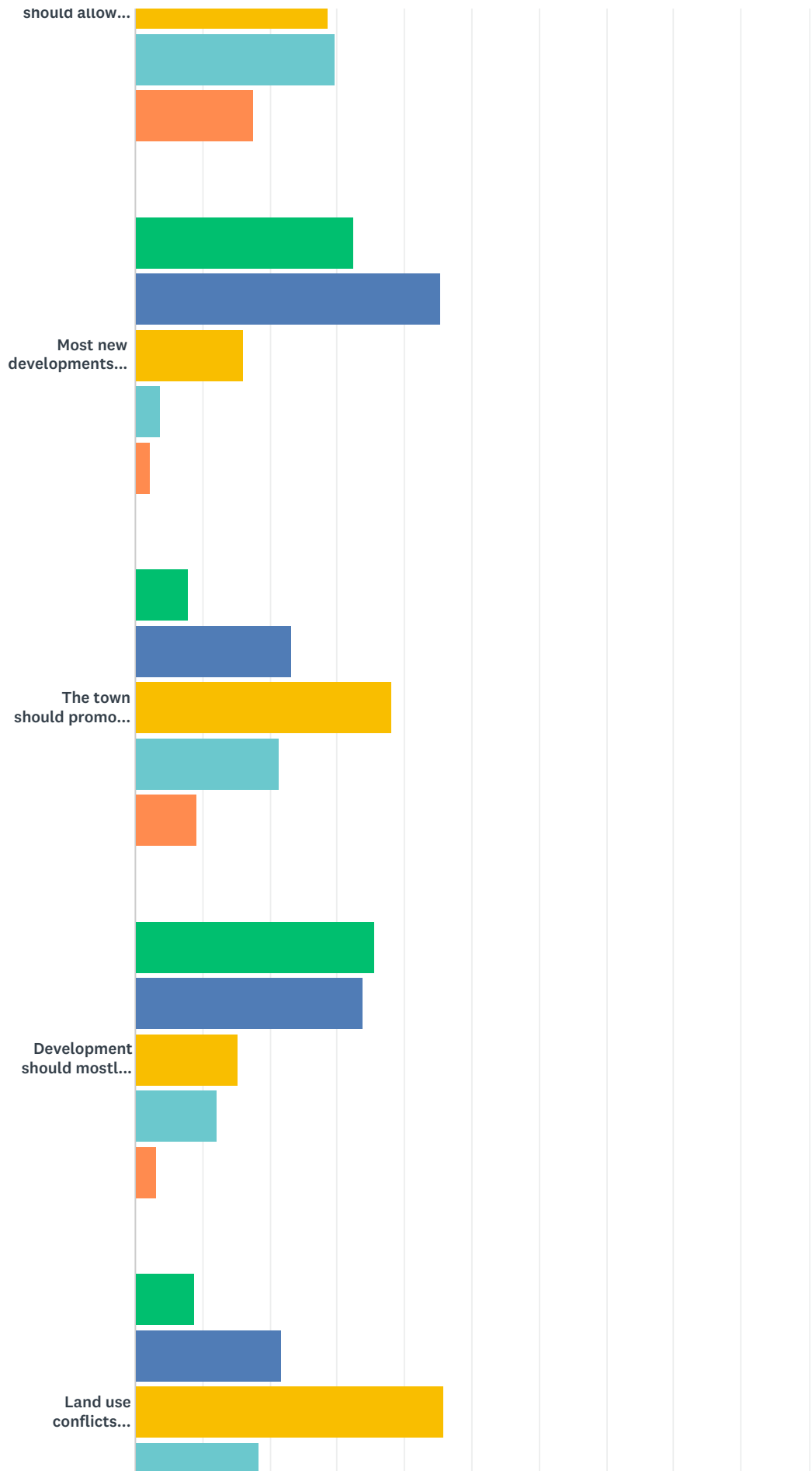


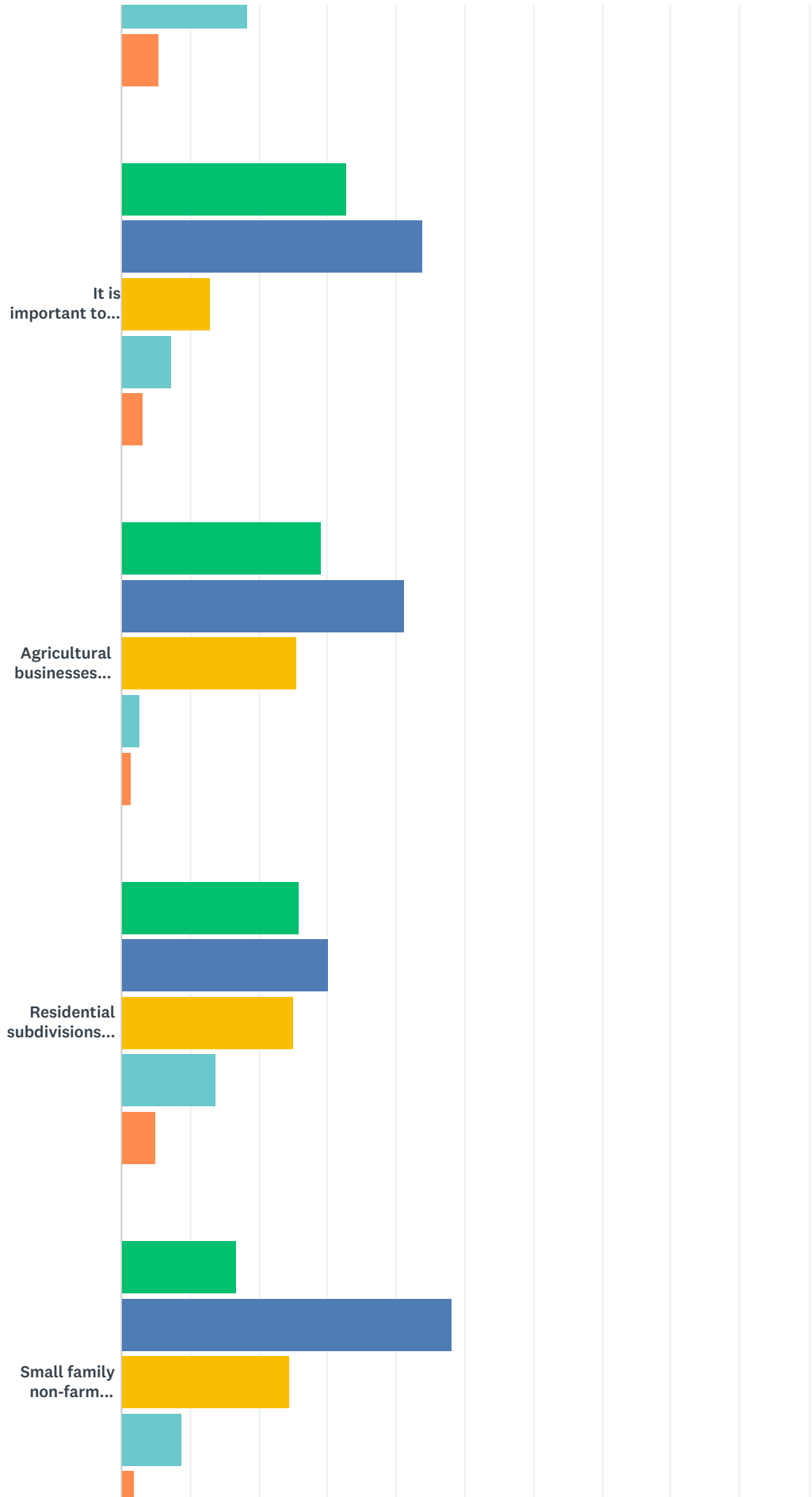
ANSWER CHOICES	RESPONSES	
Very satisfied	44.27%	116
Satisfied	45.42%	119
Neither satisfied nor dissatisfied	7.63%	20
Dissatisfied	2.67%	7
Very dissatisfied	0.00%	0
<b>TOTAL</b>		<b>262</b>

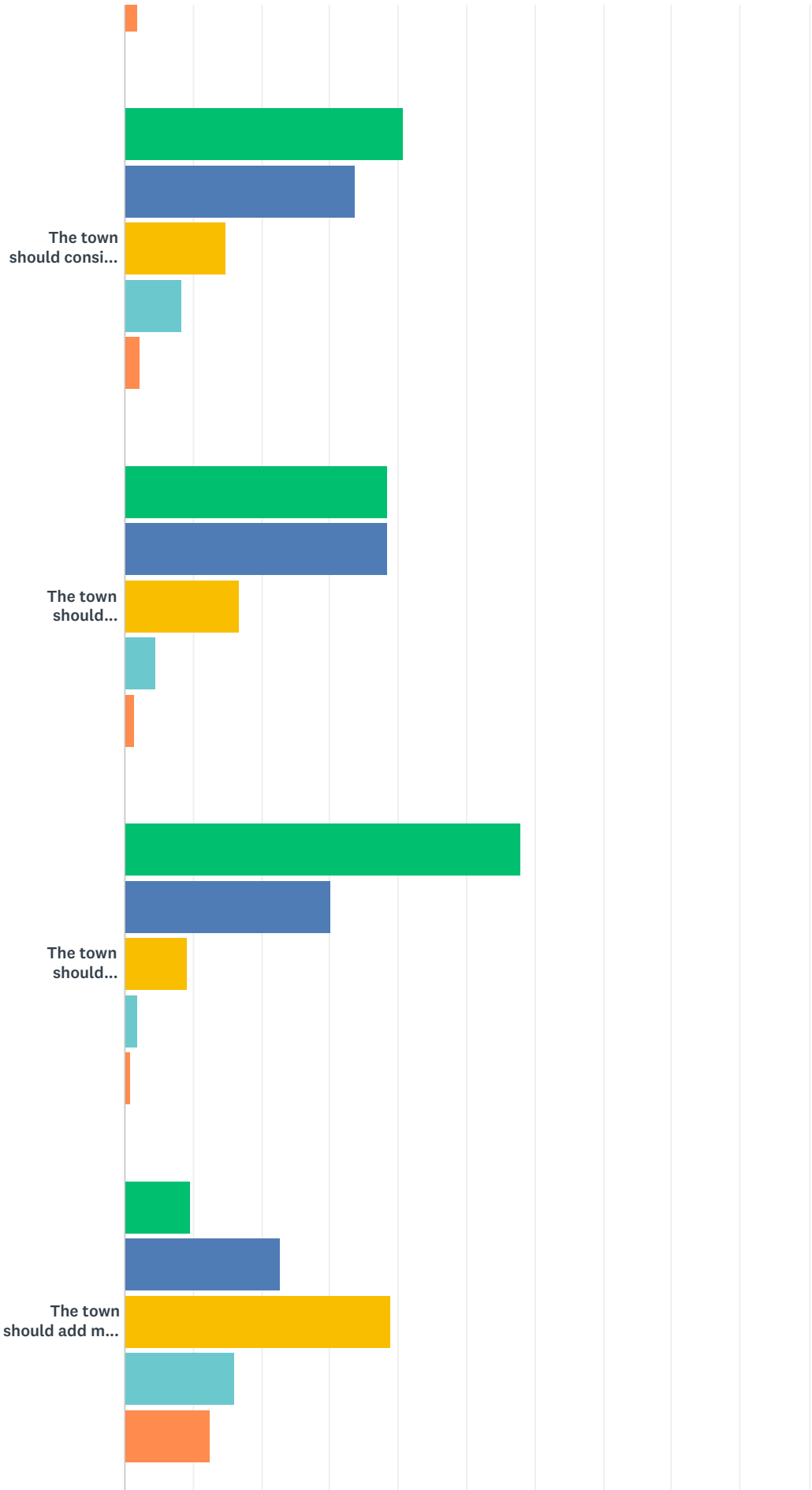
### Q10 The following are statements related to choices about future directions for growth and development in the town. Please provide your opinion of each statement.

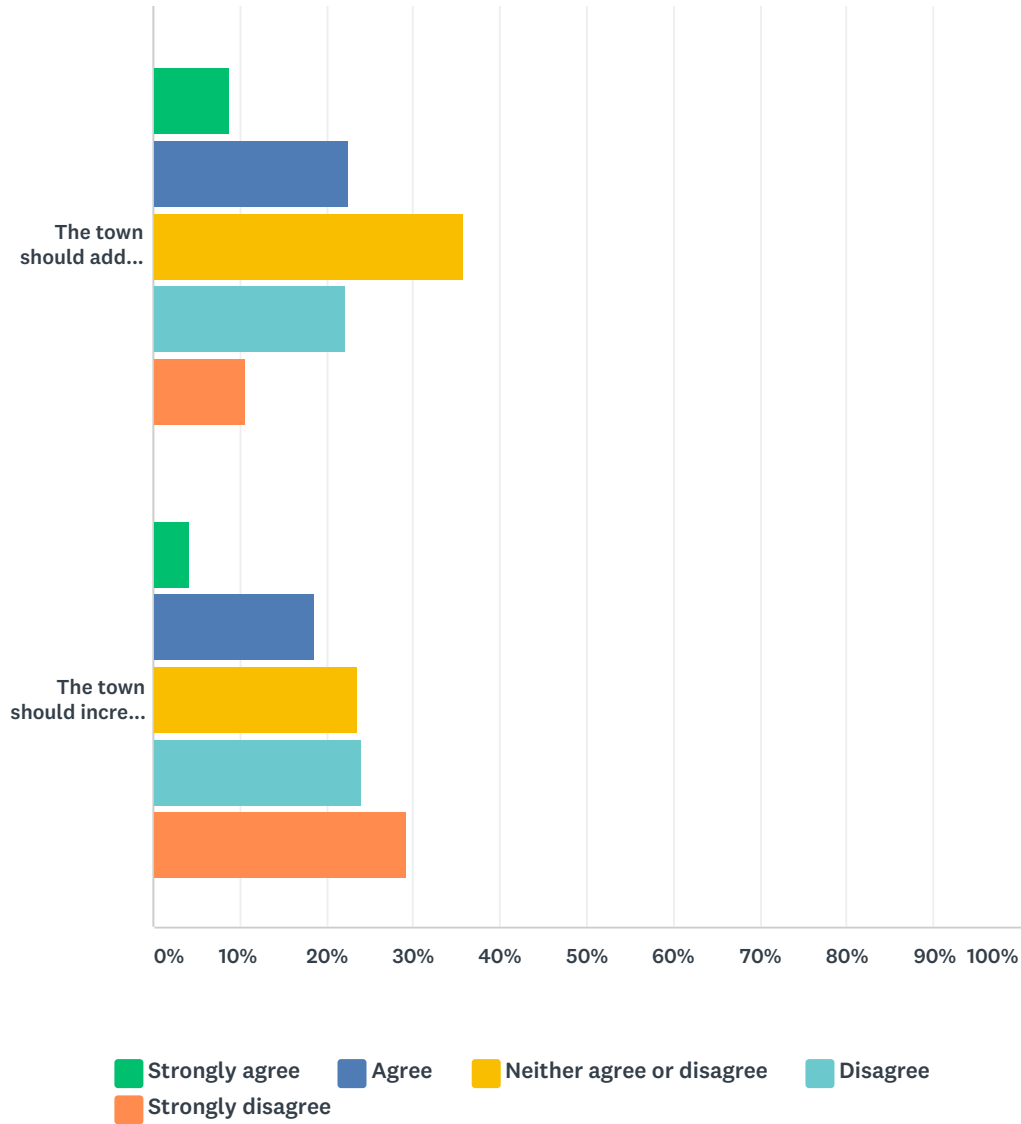
Answered: 262 Skipped: 0











	STRONGLY AGREE	AGREE	NEITHER AGREE OR DISAGREE	DISAGREE	STRONGLY DISAGREE	TOTAL
The town should be mostly rural.	46.95% 123	38.93% 102	9.54% 25	3.82% 10	0.76% 2	262
New business development should be promoted.	11.07% 29	25.95% 68	29.01% 76	23.28% 61	10.69% 28	262
The town should promote preservation of farmland.	41.60% 109	39.69% 104	15.27% 40	2.29% 6	1.15% 3	262
The town plan should allow more development.	3.82% 10	20.23% 53	28.63% 75	29.77% 78	17.56% 46	262
Most new developments should occur adjacent to areas which are already mostly developed.	32.44% 85	45.42% 119	16.03% 42	3.82% 10	2.29% 6	262
The town should promote more tourism and recreation oriented business.	8.02% 21	23.28% 61	38.17% 100	21.37% 56	9.16% 24	262
Development should mostly occur in cities and villages, not in the town of Oregon.	35.50% 93	33.97% 89	15.27% 40	12.21% 32	3.05% 8	262
Land use conflicts between agriculture and residential areas is a problem in the town.	8.78% 23	21.76% 57	45.80% 120	18.32% 48	5.34% 14	262

It is important to coordinate the town's future plans with surround towns, cities and villages.	32.82% 86	43.89% 115	12.98% 34	7.25% 19	3.05% 8	262
Agricultural businesses should be promoted.	29.01% 76	41.22% 108	25.57% 67	2.67% 7	1.53% 4	262
Residential subdivisions (5 or greater lots) should not be allowed in rural areas of the town.	25.95% 68	30.15% 79	25.19% 66	13.74% 36	4.96% 13	262
Small family non-farm businesses should be allowed in rural areas.	16.79% 44	48.09% 126	24.43% 64	8.78% 23	1.91% 5	262
The town should consider "dark skies" policies that define lighting design requirements to prevent light pollution and preserve the town's night skies.	40.84% 107	33.59% 88	14.89% 39	8.40% 22	2.29% 6	262
The town should encourage the preservation of historic homesteads and other historic buildings and sites.	38.55% 101	38.55% 101	16.79% 44	4.58% 12	1.53% 4	262
The town should participate in environmental improvement projects to maintain and improve water quality.	58.02% 152	30.15% 79	9.16% 24	1.91% 5	0.76% 2	262
The town should add more parks.	9.54% 25	22.90% 60	38.93% 102	16.03% 42	12.60% 33	262
The town should add improvements to town parks (for example, play equipment, sports courts, benches, etc.). If you agree, please answer Question 11.	8.78% 23	22.52% 59	35.88% 94	22.14% 58	10.69% 28	262
The town should increase property taxes to support improvements to town parks	4.20% 11	18.70% 49	23.66% 62	24.05% 63	29.39% 77	262



## Q11 If you believe that the town should add improvements to town parks, what sort of development would you like to see?

Answered: 127 Skipped: 135

#	RESPONSES	DATE
1	Educational facilities having to do with the environment.	9/25/2019 4:25 AM
2	Bathrooms, small play equip, nothing outrageous. Make it family inviting not just for hiking.	9/25/2019 2:12 AM
3	Walking/Bike paths	9/25/2019 1:52 AM
4	benches, picnic tables	9/24/2019 10:27 AM
5	Leave natural trails walking only!	9/24/2019 10:00 AM
6	None	9/24/2019 3:19 AM
7	The parks we use are great.	9/17/2019 2:25 PM
8	WALKING PATHS NEAR SCENIC AREAS	9/17/2019 7:21 AM
9	Parks are fine. Don't change them, but most importantly, don't spend more money!	9/16/2019 3:13 PM
10	Some parks could use more maintenance, and playground improvements.	9/16/2019 3:37 AM
11	Seems like there is enough in the area so I wouldn't say it's necessary.	9/15/2019 6:50 AM
12	off leash dog park	9/15/2019 5:32 AM
13	Restrooms	9/12/2019 12:03 PM
14	Keep what we have clean and free of graffiti	9/11/2019 3:47 PM
15	N/A	9/9/2019 1:22 PM
16	PASSIVE RECREATION, WALKING, NATURAL AREAS, PICNICING. NO SPORTS FIELDS.	9/7/2019 12:41 PM
17	Nice picnic areas for family gatherings.	9/7/2019 5:46 AM
18	N/A	9/6/2019 10:36 AM
19	None	9/6/2019 8:28 AM
20	More spaces/courts for older kids to occupy themselves	9/5/2019 6:13 PM
21	Sell off the parks to create more taxable income instead of raising my taxes	9/5/2019 4:56 PM
22	Do not spend any more money on parks	9/5/2019 4:42 PM
23	No more money should be spend on town parks.	9/5/2019 4:03 PM
24	None	9/5/2019 3:55 PM
25	Allow more snowmobile and ATV access throughout the town.	9/5/2019 1:07 PM
26	atv parking	9/5/2019 12:55 PM
27	paths	9/5/2019 6:39 AM
28	athletic fields (for lacrosse) hiking trails horseback riding trails	9/4/2019 7:06 AM
29	bike paths	9/4/2019 2:09 AM
30	there are plenty of parks near; don't believe we need to add any more; rather care for what we have; there are great areas available near the town; take a hike on the DNR grounds:)...no more parks; rather enjoy what we have	9/3/2019 8:37 AM
31	Updated Playgrounds, Disc Golf, Nature Paths...	9/2/2019 6:51 PM
32	NONE	9/2/2019 8:36 AM

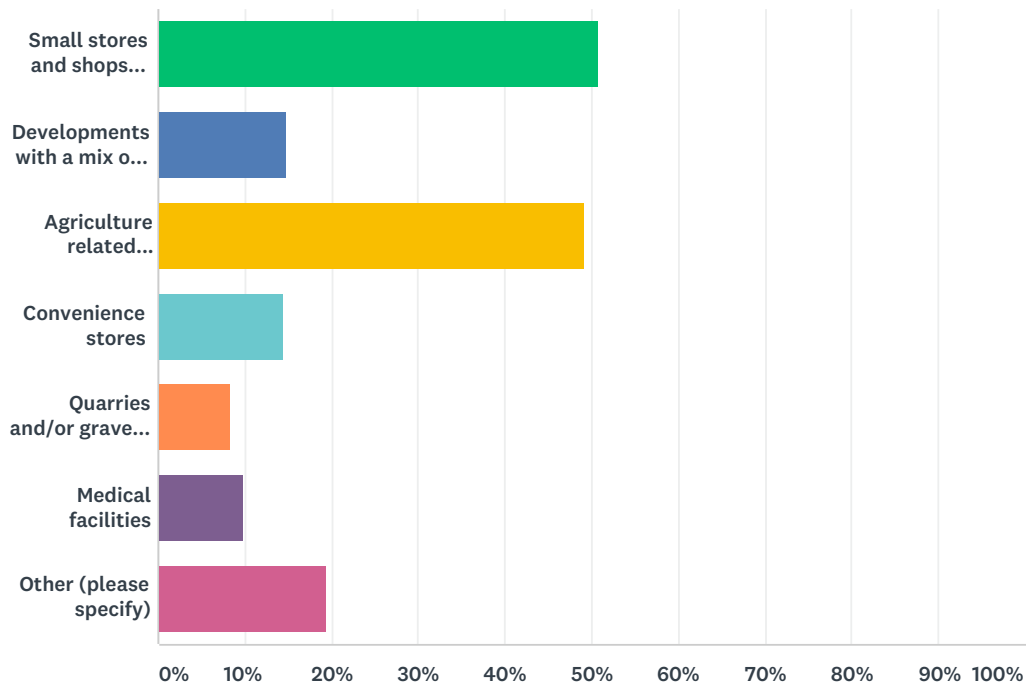
33	NONE	9/2/2019 8:29 AM
34	none	8/31/2019 9:03 AM
35	Bike paths	8/31/2019 7:51 AM
36	Walking/running/biking trails	8/31/2019 7:47 AM
37	PLAY EQUIPMENT, WALK PATHS, BENCHES, RESTROOM FACILITIES	8/30/2019 10:54 AM
38	none	8/30/2019 5:18 AM
39	nature based play areas, walking/hiking trails, benches for sitting and pondering life. With the frenetic world that we live in people need a place to sit quietly and regain peace on the inside. We all love the animals too, so larger scale restorations that support native wildlife is important too. These restorations support carbon sequestration as well as supporting water quality.	8/30/2019 2:33 AM
40	Off-leash dog park; longer walking trails.	8/29/2019 3:47 AM
41	Sledding hills for winter use.	8/27/2019 12:55 PM
42	I would like to see Anderson Park create a dog park. Horse trails would be nice, too!	8/27/2019 10:28 AM
43	add to playground equipment to what is in place now	8/27/2019 3:07 AM
44	ponds	8/26/2019 5:59 PM
45	Additional paved bike/walking trails. Improved access to basketball and other sport courts. Replacement of old playgrounds.	8/26/2019 5:08 PM
46	trails	8/26/2019 4:00 PM
47	Play equipment, walking paths, seating	8/26/2019 3:52 PM
48	None	8/26/2019 1:27 PM
49	childrens play equipment, nature trails	8/26/2019 11:51 AM
50	cleared trails	8/26/2019 10:39 AM
51	Bike trails! Bike trails, bike trails, bike trails. I need a safer way to get my husband and young boys to either the Badger State Trail or the off-road trails in Fitchburg. Hwy A isn't safe for 2-year olds. And apparently Lincoln isn't even safe for adults.	8/25/2019 4:00 PM
52	Benches, upgraded playground equipment, basketball courts,	8/25/2019 4:46 AM
53	NA	8/24/2019 12:19 PM
54	soccer fields and baseball/softball diamonds	8/24/2019 10:39 AM
55	na'	8/24/2019 7:59 AM
56	N/A	8/24/2019 4:40 AM
57	More trails, especially of longer distance; obtain corridors to connect parks/neighborhoods/other municipalities; build/designate bike paths like the county park and village are doing and have done; promote adding bike lanes when road improvements are undertaken; add sports opportunities in parks which do not take away from the natural park setting, like frisbee golf, etc.	8/24/2019 4:38 AM
58	We usually head into the village to the parks there. I'd love to see bike paths or something to make them more accessible to kids.	8/23/2019 11:42 AM
59	Family oriented equipment. Tables, benches, walking paths, fire pits, play structures. Encourage design and construction as family/neighborhood projects, possibly even ball fields.	8/22/2019 8:47 AM
60	N/a	8/22/2019 8:34 AM
61	The town should be an active partner with the county in developing and supporting Anderson Farm Co. Park. Coordinate improvements with them to avoid duplication.	8/22/2019 3:51 AM
62	Improvements to dog park (porta potty, shelter, paved walking path, water source) also maps/signs for distance measured walks	8/21/2019 11:10 AM
63	updated playgrounds, better maintained walking trails, community gardens	8/21/2019 4:31 AM
64	pickle ball courts	8/20/2019 3:52 PM

65	playgrounds	8/20/2019 3:47 PM
66	shelters, water park, sport areas	8/20/2019 11:43 AM
67	just keep them clean and up to date	8/20/2019 10:30 AM
68	Improved safe play structures (current Town Park play structure is chipping/peeling in spots), safe ground material laid down (e.g. rubber/wood chips or pebbles - current grass gets long very quickly, we have come back from the park with ticks). In general, more paved walking/running paths (current roads are unsafe to run on due to blind spots coming over hills etc)	8/20/2019 8:50 AM
69	Fix up the parks that are already there and create new ones in areas of subdivisions or more populated areas.	8/20/2019 8:26 AM
70	More restrooms/service facilities, based on usage	8/20/2019 6:37 AM
71	Newer play equipment, more paths (bike) to get to parks	8/20/2019 5:58 AM
72	Continue to add beautiful walking trails. Please keep dog waste bags handy to encourage people to clean up after pets. Keep playground equipment safe.	8/20/2019 4:51 AM
73	None	8/20/2019 4:48 AM
74	Hiking areas throughout the town, open dog parks similar to the dog park on PB	8/20/2019 3:07 AM
75	Improved playgrounds with newer equipment, walking trails, splash pad	8/19/2019 9:38 PM
76	Dog friendly and don't promote to Madison people without charging	8/19/2019 4:58 PM
77	mountain biking trails - low cost	8/19/2019 3:41 PM
78	Nature trails, more access to natural areas	8/19/2019 2:47 PM
79	Better maintenance of grounds and facilities and More dog parks	8/19/2019 2:31 PM
80	There are many areas already in the township, that I am sure can make a Town Park, by simply buying some of the land. There are several community groups that might be interested in helping build or raise money for benches, play equipment, etc.	8/19/2019 7:54 AM
81	Add more parks, more walking/hiking/multi-use trails. Dog friendly areas, play structures for kids	8/19/2019 6:59 AM
82	Adding improvement does NOT equate to development. Improvements to existing township parks might include picnic tables, bench's etc.	8/19/2019 6:42 AM
83	N/A	8/19/2019 4:47 AM
84	PICNIC TABLES	8/19/2019 3:44 AM
85	walking paths and benches.	8/19/2019 3:33 AM
86	tennis courts	8/18/2019 6:21 PM
87	Maintenance of existing equipment, handicapped accessible options.	8/18/2019 2:30 PM
88	NA	8/18/2019 9:53 AM
89	None	8/18/2019 9:44 AM
90	Bike trails	8/18/2019 7:08 AM
91	walking trails	8/18/2019 7:01 AM
92	Splash pad	8/18/2019 5:19 AM
93	More Shelters and/or picnic places	8/18/2019 4:42 AM
94	Not sure what the needs are. Ball fields for the west side of the town	8/18/2019 4:03 AM
95	Accessible to horses and dogs	8/18/2019 1:59 AM
96	Ball fields	8/17/2019 6:09 PM
97	They are adequate as they are.	8/17/2019 3:09 PM
98	benches, sports courts, walking paths	8/17/2019 2:10 PM
99	trails, bike paths, playgrounds	8/17/2019 2:01 PM
100	Areas for smaller kids to play.	8/17/2019 9:10 AM

101	Extended bike trails, specifically connecting the town trails to the Badger State Trail	8/17/2019 7:46 AM
102	Shelters, water supplies.	8/17/2019 6:11 AM
103	no idea	8/17/2019 4:13 AM
104	I would like to see a few residential and commercial development in the town but not a lot.	8/17/2019 3:43 AM
105	more and newer equipment. Better maintained equipment. Some hard surface play ares - basketball courts, tennis court	8/16/2019 4:36 PM
106	NA	8/16/2019 3:42 PM
107	privately funded	8/16/2019 3:41 PM
108	None	8/16/2019 2:24 PM
109	Electrical outlets, lighting, water features...serenity park. Study or read away from distractions and in nature.	8/16/2019 1:57 PM
110	Better and more play equipment, community gardens, play areas for kids	8/16/2019 1:26 PM
111	I'm more concerned on maintaining what we already have.	8/16/2019 12:17 PM
112	outdoor/indoor pools	8/16/2019 12:04 PM
113	cared for parks, not run down and neglected like Ravenoaks.	8/16/2019 11:56 AM
114	Maintain the playground equipment	8/16/2019 11:39 AM
115	Parks seem fine to me with no real need for upgrade that I am aware of	8/16/2019 11:25 AM
116	Hiking trails and nature areas.	8/16/2019 11:12 AM
117	n/a	8/16/2019 10:35 AM
118	Just make sure the existing structures are in good working order (play structures, picnic tables, benches etc)	8/16/2019 10:29 AM
119	N/a	8/16/2019 9:41 AM
120	Bike trails. Sports fields. Picnic pavilions.	8/16/2019 9:19 AM
121	Seasonal toilet availability.	8/16/2019 9:15 AM
122	none	8/16/2019 8:44 AM
123	hiking or biking trails	8/16/2019 8:00 AM
124	Dry out Kennedy Park, add chips or base below equipment.	8/16/2019 6:20 AM
125	bicycle paths, walking/hiking paths in woodlands and across prairies, other quiet recreation such as cross country skiing and horseback riding	8/14/2019 12:58 PM
126	bicycle paths, walking/hiking paths in woodlands and across prairies, other quiet recreation such as cross country skiing and horseback riding	8/14/2019 12:57 PM
127	none	7/31/2019 10:35 AM

## Q12 Which types of new businesses would you like to see in the Town in the future? You may check more than one answer.

Answered: 262 Skipped: 0



ANSWER CHOICES	RESPONSES
Small stores and shops serving mostly town residents	50.76% 133
Developments with a mix of residential, office and and retail	14.89% 39
Agriculture related businesses	49.24% 129
Convenience stores	14.50% 38
Quarries and/or gravel pit operations	8.40% 22
Medical facilities	9.92% 26
Other (please specify)	19.47% 51
Total Respondents: 262	

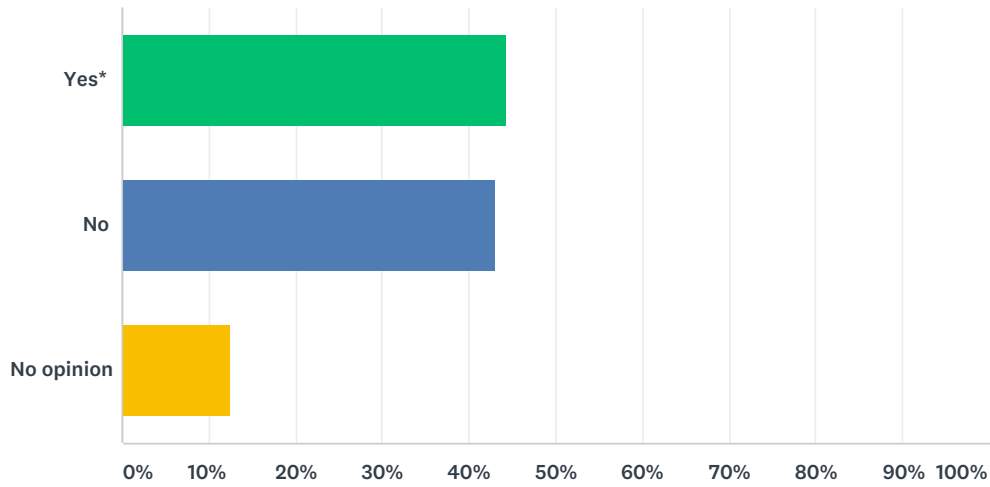
#	OTHER (PLEASE SPECIFY)	DATE
1	New businesses should be in the village.	9/25/2019 3:49 AM
2	Business in village. No! No! No! on Quarries and/or gravel pit operations.	9/25/2019 2:31 AM
3	small home-based services/businesses	9/24/2019 10:27 AM
4	Upscale long term care facility; senior activity center (classes, walking track, movies, tax advice, etc, socialize, indoor courts	9/24/2019 10:22 AM
5	Village has all these, Township to be rural	9/24/2019 10:00 AM
6	No Problem	9/24/2019 3:28 AM
7	NO BUSINESSES, ACTUALLY	9/17/2019 7:21 AM

8	None	9/16/2019 3:13 PM
9	places for families to have fun ex. roller skating, gaming movies	9/6/2019 5:32 PM
10	Nothing	9/6/2019 10:36 AM
11	None	9/5/2019 11:03 PM
12	support small ag type businesses. times are tough and farmers need all the help they can get	9/5/2019 4:56 PM
13	small business within town is great; however we are so close to Madison and everything you want is already there; lets develop in a way that allows owners rights and reserves beauty of town	9/3/2019 8:37 AM
14	NONE	8/30/2019 10:54 AM
15	I would like to use my property as an event space. Small events though, not large, loud events.	8/30/2019 2:33 AM
16	I like businesses like the Wood Cycle.	8/29/2019 10:17 AM
17	None of these. All of these types of improvements should remain in the village, not the town	8/28/2019 3:35 PM
18	specialty farms (e.g., hops, A-Z farm, horse stables)	8/27/2019 10:28 AM
19	NO corporate farms!	8/26/2019 3:16 PM
20	Costco? Is Costco an option?	8/25/2019 4:00 PM
21	It should remain rural.	8/25/2019 5:32 AM
22	Keep most of the business in the Village.	8/23/2019 11:42 AM
23	None.	8/22/2019 7:17 AM
24	some of these questions are hard to answer because I have no explanation of your motivation behind asking them. Keep the village - the village and keep the city stuff out of the country- that's why we move to the country because we didn't like the city.	8/22/2019 2:55 AM
25	Artisanal production	8/21/2019 10:03 AM
26	RESTAURANTS - Seriously! with Maria's gone we have even less. More fast food for the kids!	8/20/2019 11:43 AM
27	No more Quarries, we have plenty and all the noise it brings	8/20/2019 6:15 AM
28	NONE	8/20/2019 5:11 AM
29	Another grocery store option	8/20/2019 4:51 AM
30	Restaurants	8/19/2019 4:17 PM
31	Brewery, restaurants	8/19/2019 6:59 AM
32	FARM TO TABLE	8/19/2019 3:44 AM
33	Places to eat	8/18/2019 7:08 AM
34	Cottage industry	8/18/2019 4:03 AM
35	Bike/recreation trails away from vehicle traffic	8/18/2019 1:59 AM
36	I see no reason to add any particular businesses.	8/17/2019 3:09 PM
37	None	8/17/2019 12:05 PM
38	No business	8/17/2019 5:47 AM
39	There should be a gas station somewhere along fish hatchery rd perhaps by netherwood something small and rustic looking not a Kwik trip type	8/17/2019 4:53 AM
40	Residential	8/17/2019 3:43 AM
41	none	8/17/2019 3:14 AM
42	Craft Brewery	8/17/2019 2:18 AM
43	Restaurants	8/16/2019 1:57 PM
44	Gas station, coffee shops, eateries	8/16/2019 1:26 PM
45	none	8/16/2019 12:28 PM

46	I'd like to see the town stay rural.	8/16/2019 12:17 PM
47	restaurants	8/16/2019 10:35 AM
48	none	8/16/2019 8:44 AM
49	No developments, leave the beautiful, quiet country alone	8/16/2019 7:03 AM
50	None.	8/14/2019 12:58 PM
51	None.	8/14/2019 12:57 PM

### Q13 Do you think that speeding is a problem in the town?

Answered: 262 Skipped: 0

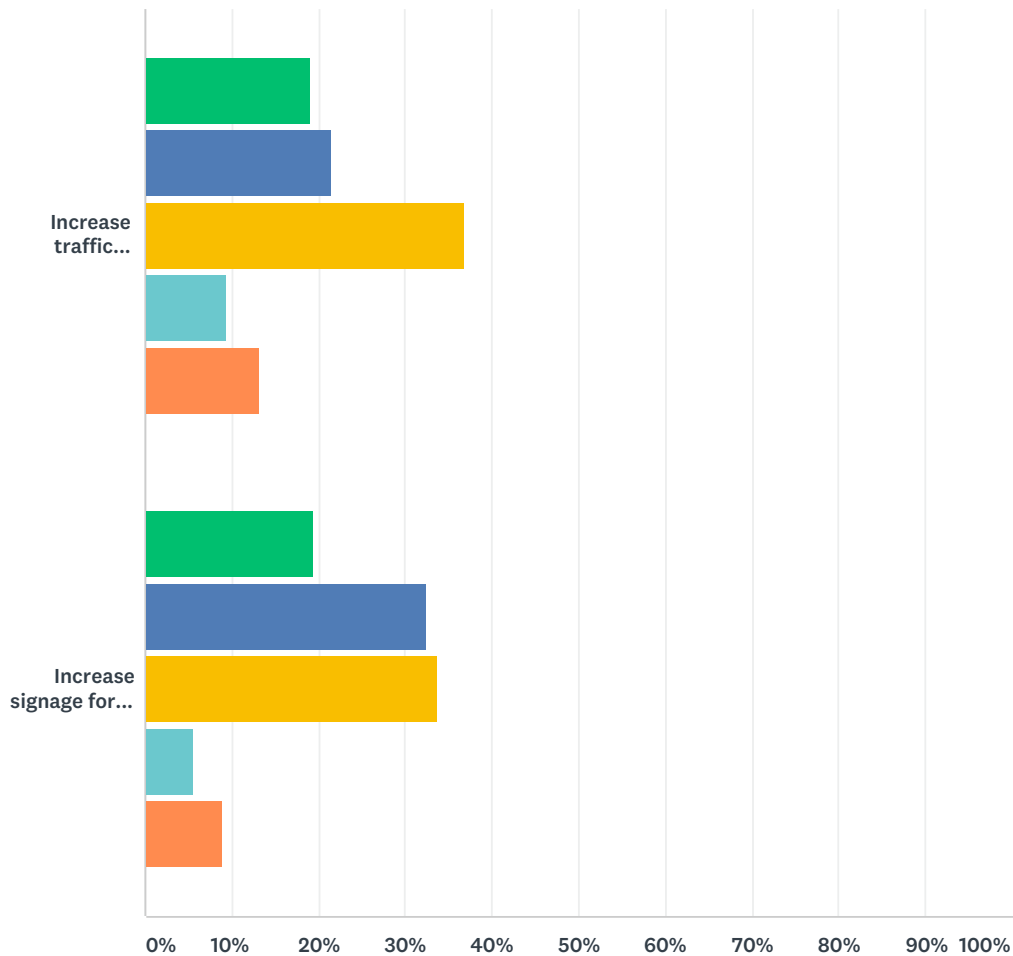


ANSWER CHOICES	RESPONSES	
Yes*	44.27%	116
No	43.13%	113
No opinion	12.60%	33
<b>TOTAL</b>		<b>262</b>



### Q14 If you do believe that speeding is a problem, please rate the following methods:

Answered: 262 Skipped: 0



■ Most preferred  
 ■ Preferred  
 ■ No opinion  
 ■ Least preferred  
 ■ Not preferred at all

	MOST PREFERRED	PREFERRED	NO OPINION	LEAST PREFERRED	NOT PREFERRED AT ALL	TOTAL
Increase traffic enforcement	19.14% 49	21.48% 55	36.72% 94	9.38% 24	13.28% 34	256
Increase signage for children's safety	19.43% 48	32.39% 80	33.60% 83	5.67% 14	8.91% 22	247

#	OTHER (PLEASE SPECIFY)	DATE
1	No problem.	9/25/2019 4:15 AM
2	Decrease speed limits rural narrow roads. No Problem (both questions).	9/25/2019 3:49 AM
3	Decrease speed on rural roads to 45 where reasonable and indicated. (No problem/part A)	9/25/2019 2:31 AM
4	No problem (part B)	9/25/2019 2:19 AM

5	No Problem	9/25/2019 2:12 AM
6	No Problem	9/25/2019 2:00 AM
7	No Problem (1st Part)	9/25/2019 1:52 AM
8	No Problem	9/24/2019 10:55 AM
9	No Problem	9/24/2019 10:27 AM
10	No Problem	9/24/2019 10:22 AM
11	No Problem	9/24/2019 10:11 AM
12	No Problem	9/24/2019 10:07 AM
13	No problem/Part 2	9/24/2019 10:00 AM
14	No Problem	9/24/2019 3:28 AM
15	Speed Bumps - Defined Areas (No Problem on 2nd question)	9/24/2019 3:19 AM
16	No Problem	9/24/2019 3:06 AM
17	Speed Bumps / No Problem	9/23/2019 10:34 AM
18	not a problem	9/23/2019 6:30 AM
19	speeding is not a concern	9/23/2019 6:00 AM
20	I don't think it is a problem	9/23/2019 5:52 AM
21	It's a trick question. People are only technically speeding because speed limits are kept artificially low so as to fine us more.	9/16/2019 3:13 PM
22	Lower speed limits. 55 is too fast on narrow, windy roads.	9/11/2019 3:47 PM
23	Traffic calmers, like speed humps and other devices.	9/7/2019 12:41 PM
24	Speeding us not a problem. Relationships between Oregon law enforcement and the community is the biggest problem.	9/5/2019 7:24 PM
25	Speeding is not a problem in the town	9/5/2019 4:56 PM
26	Speeding is not a problem	9/5/2019 4:03 PM
27	speed bumps	9/5/2019 3:09 PM
28	Glenway Road can be a dragstrip during commuting hours.	9/5/2019 6:39 AM
29	speed bumps? I don't know if anything works for those who just want to go fast and everyone else be damned.	8/30/2019 2:33 AM
30	Traffic calming speed humps should be considered in secluded housing developments. Especially when it's impossible to provide traffic enforcement	8/28/2019 3:35 PM
31	decrease speed limits on roads like A, Lincoln, and Glenway	8/27/2019 10:28 AM
32	improved bike lanes	8/27/2019 3:07 AM
33	Bike trails.	8/25/2019 4:00 PM
34	NA	8/24/2019 12:19 PM
35	Flashing speed signs and flashing stop signs	8/24/2019 4:40 AM
36	I would like some speed limits to be increased.	8/22/2019 12:07 PM
37	Add bike lanes (on road and off road) to improve safety.	8/22/2019 3:51 AM
38	Fix the roads so they aren't so dangerous ( at any speed) Lincoln is TERRIBLE how many people have to die on that before you fix it and make a decent bike lane (instead of parks, that I never see anyone at)	8/22/2019 2:55 AM
39	lowered speed limits on routes like Sun Valley Pkwy - autos using this road for short cut and many bicycles - not safe for walkers (no shoulder)	8/21/2019 11:10 AM
40	traffic calming upgrades (those small roundabout islands you see in some intersections in Madison neighborhoods), radar signs that show current speed	8/21/2019 4:31 AM

41	Quit moving the 35mph signs 2 miles out of town!	8/20/2019 11:43 AM
42	Take the dump trucks off of County Road, MM	8/20/2019 6:15 AM
43	Lots of residents ride bike/walk on town roads, and currently it is unsafe. Roads are narrow and cars go way too fast.	8/20/2019 4:51 AM
44	It's hard to enforce, but a look now and then would be good	8/19/2019 10:44 AM
45	Renew agreement with Oregon PD to patrol the town	8/19/2019 9:30 AM
46	Invest in off-road trails to segregate pedestrian and bike traffic from vehicular traffic	8/19/2019 6:59 AM
47	Speeding is not a problem.	8/17/2019 3:09 PM
48	Speed bumps	8/17/2019 5:47 AM
49	Better shoulders there is way too much bicyclist on the roads out here the roads are narrow no bike lanes bikers do not follow the rules of the road they go down the middle of lanes,don't stop at stop signs suprised there has not been more accidents	8/17/2019 4:53 AM
50	Roundabouts, sidewalks, bike trails	8/16/2019 1:57 PM
51	Control speeding in residential areas with children	8/16/2019 1:26 PM
52	reduce the population	8/16/2019 12:28 PM
53	Believe some of the speed limits are too high - such as Purcell - shocked no one has been hurt by the bike pathe	8/16/2019 11:25 AM
54	require bike riders to be licensed they create possible accidents on many roads	8/16/2019 10:35 AM
55	Lower speed limits on Purcell rd.	8/16/2019 10:29 AM
56	Safe walking space on Netherwood road	8/16/2019 8:33 AM

## Q15 Please identify dangerous intersections in the town and explain how each one is dangerous.

Answered: 173 Skipped: 89

#	RESPONSES	DATE
1	County Road A & Hwy 14 speed & high volume traffic.	9/25/2019 4:25 AM
2	55 speed limit on Lincoln Rd is ridiculous. Hillcrest & A is dangerous-lack of vision from Hillcrest.	9/25/2019 4:15 AM
3	Lincoln Rd & Glenway Rd	9/25/2019 3:49 AM
4	Hillcrest & County A site line obscured. Lincoln Rd & Bergamont site line obscured. Storytown, Lincoln rd, County D intersection speeding. Storytown, Sun Valley Pkwy & D speeding.	9/25/2019 2:46 AM
5	Sun Valley Pkwy between Storytown and Hampton Hills. Hills & curves - okay - but people put their garbage cans in the street. They need to put them in their driveway and out of the road.	9/25/2019 2:12 AM
6	A & Glenway, numerous accidents for failure to stop.	9/25/2019 2:00 AM
7	CC & D, Fish Hatchery Rd; Failure to stop by many cars	9/24/2019 10:55 AM
8	County A & Hillcrest - going south - visibility	9/24/2019 10:45 AM
9	Town connections to "A" & "D", Single Entrance, No Triangles	9/24/2019 10:32 AM
10	Blizzard & Purcell	9/24/2019 10:22 AM
11	"D" - Storytown - Lincoln, turning from D South to Lincoln - Blind Curve, got rear ended.	9/24/2019 10:07 AM
12	Netherwood 55 mph too fast; reduce to 35 mph	9/24/2019 10:00 AM
13	Blizzard Rd & Purcell - Blind Intersection	9/24/2019 3:19 AM
14	Blizzard Rd, Story Town, Purcell Rd	9/23/2019 10:34 AM
15	NA	9/23/2019 6:30 AM
16	NA	9/23/2019 6:00 AM
17	NA	9/23/2019 5:52 AM
18	Any that have overgrown bushes or trees. Should not have to pull out in the middle of the road to see!	9/20/2019 10:58 AM
19	NA	9/17/2019 2:25 PM
20	NO INTERSECTIONS TO REPORT.	9/17/2019 7:21 AM
21	None are very dangerous.	9/16/2019 3:13 PM
22	Rome corners and hwy MM heading East. Trees/brush to the south block view of oncoming traffic	9/16/2019 3:20 AM
23	I haven't noticed any that are particularly dangerous.	9/15/2019 6:50 AM
24	Lincoln and Hillcrest - speeding on Lincoln	9/12/2019 12:03 PM
25	Glenway road and Glenway circle. Speed limit over the hill is too high.	9/11/2019 3:47 PM
26	None at this time.	9/9/2019 1:22 PM
27	Lincoln Road and Fish Hatchery Road. Our busiest intersection. People do not stop at sign. Corners are so wide, drivers do not really know where to go. If it is going to be a large intersection, make curbed turn lanes.	9/7/2019 12:41 PM
28	CTY A and MM--lot of accidents.	9/7/2019 5:46 AM
29	The corner of Glenway and Lincoln. When turning left on Lincoln from Glenway in the morning, you are blinded by the sunlight	9/6/2019 7:51 PM
30	Netherwood rd. Speeding	9/6/2019 2:44 PM

31	N/A	9/6/2019 10:36 AM
32	Na	9/6/2019 8:28 AM
33	HWY 14 and 138!! Crashes there all the time! Need to move the road or create shoulders for traffic around the bends	9/6/2019 7:31 AM
34	County A and Glenway Rd. Sight distance.(foliage)	9/6/2019 4:31 AM
35	Anyone with kids crossing for school	9/5/2019 6:13 PM
36	Not sure if it is in the town but trying to cross highway 14 on highway A (either direction) is getting very dangerous.	9/5/2019 4:59 PM
37	the new village bike trail that intersect Fish Hatchery road. Bikers to not stop at the intersection and continue directly into traffic. Scares the bejeebers out of me every time	9/5/2019 4:56 PM
38	Make bikers look before going into traffic	9/5/2019 4:42 PM
39	none	9/5/2019 4:03 PM
40	None	9/5/2019 3:55 PM
41	Sun Valley Parkway and Storytown Rd. High traffic, speeding, way to many bicyclers for the size and design of the roads!	9/5/2019 3:09 PM
42	Bikers don't pay attention to car traffic when coming out onto Fish Hatchery Road	9/5/2019 1:07 PM
43	tipperary and Lincoln- people dont stop at the intersection	9/5/2019 12:55 PM
44	Belbrook and Glenway. Glenway traffic speeds	9/5/2019 6:39 AM
45	Glenway Road - Speeding	9/5/2019 3:50 AM
46	hwy a and Hillcrest lane - bad sight lines going south on Hillcrest Lincoln Rd is terrible - too fast, not enough room, get bounced into the opposing lane of traffic	9/4/2019 7:06 AM
47	Hillcrest at CTH A = sight distance	9/4/2019 2:09 AM
48	A and 14...difficult to see and traffic is moving fast	9/3/2019 8:37 AM
49	HILLCREST AND HWY A - VISABILITY	9/2/2019 8:36 AM
50	None	8/31/2019 7:51 AM
51	Sun Valley has a number of blind intersections - coming onto it from Connemarra or Raven Oaks is tricky. Purcell & Sayles Trail is often busy with bicyclists, including kids, especially weekends.	8/31/2019 7:47 AM
52	?	8/30/2019 10:54 AM
53	not sure	8/30/2019 2:33 AM
54	Corner of A and Tipperary because people run the stop sign all the time	8/30/2019 2:02 AM
55	HWY D and Lincoln rd. curve on D creates issues for motorists to see and negotiate stop signs	8/29/2019 3:39 PM
56	Corner of Story Town, Lincoln and Hwy D. Crossing from "D" south to Story Town at the curve is very difficult at times due to low visibility of traffic heading east. Vehicles following occasionally honk or show impatience when you have to slow down to take a look before crossing "D."	8/29/2019 10:17 AM
57	Intersection of Netherwood and CTH D (Fish Hatchery Rd.). The traffic coming into and from Madison only has 1 stop light at CTH M.	8/28/2019 3:35 PM
58	hwy d, lincoln storytown	8/28/2019 1:13 PM
59	Perry/Janesville	8/27/2019 10:28 AM
60	Storytown & Sun Valley Pkwy	8/27/2019 4:45 AM
61	the intersection on MM and Harding. People want to speed up while cars are are slowing down to turn into the subdivision.	8/27/2019 3:07 AM
62	fish hatchery and Lincoln - traffic from the west (Lincoln) comes too fast	8/26/2019 5:59 PM

63	1. Intersection of Netherwood and Fish Hatchery Road. Cars traveling North on Fish Hatchery speed past the intersection during morning and afternoon commutes making it difficult for those turning right off of Netherwood onto Fish Hatchery Road. You often have to speed up far too quickly than desired to not get rear-ended or wait for a really long time for the chance for a break in the vehicles as traffic is nearly constant coming from the CC and Fish Hatchery Road 4-way stop. Potential recommendations: 3 way stop at Netherwood and Fish Hatchery Road or reduced speed limit on Fish Hatchery Road in the section North of the CC/Fish Hatchery Road intersection and Netherwood Road 2. Dangerous roadway is Peterson Heights Neighborhood area on West Netherwood. Vehicles "FLY" through the 35 MPH section making it very dangerous for families or individuals to walk, run, or bike on the road. Potential recommendations: Increased enforcement, decreased speed limit, and/or increased signage (i.e. Slow- Children at Play and larger 35 mph sign).	8/26/2019 5:08 PM
64	Hwy A and Hillcrest - sight distance Lincoln and Fishhatchery - turning off of Lincoln verses those going straight when trying to get on to Lincoln from Fishhatchery	8/26/2019 4:00 PM
65	Glenway and any intersection as it Has so many commuter cars	8/26/2019 3:52 PM
66	Lincoln Road - very much traffic, a very narrow road that is not maintained well and people drive in the middle of the road and many speeding vehicles. It should NOT have bicycle traffic due to the visibility with the hills and all of the above reasons.	8/26/2019 3:16 PM
67	None that I am aware of pose special hazards	8/26/2019 11:51 AM
68	HWY 14 and A - blind corner	8/26/2019 10:39 AM
69	Hwy D and Storytown Rd. heading towards TORC. Confusing triangle and the speed of cars on D.	8/25/2019 10:25 AM
70	The only notable intersection I really use that often is Netherwood at Fish Hatchery. I wouldn't say it's terribly dangerous, but it can get annoying when I'm trying to turn right from Netherwood onto NB Fish Hatch and the traffic coming north from the intersection with County CC is perfectly spaced because of the stop sign there. And it is sometimes unnerving to turn left from SB Fish Hatch onto Netherwood when someone is tailgating me and I might have to come to a complete stop to wait for an opening to make the turn. (Sometimes people will pass me on the shoulder; I don't think I've experienced anyone being stupid enough to pass me on the left while I'm waiting to make a left turn, but I'm always afraid it will happen because it did happen to me once in Madison). I don't know if it merits a traffic circle or even a passing lane, but maybe it could stand to be studied. Also, the intersection of County D, Sun Valley Pkwy, and Storytown Rd is kind of weird, but I don't use it very often. I also sometimes encounter bicyclists on Netherwood and less often on Fish Hatchery, and I think this is unsafe and should be re-routed to trails, designated lanes or to roads with less traffic and/or lower speeds.	8/25/2019 8:51 AM
71	Corner of Union and County A. Vehicles including bicycles do not stop at the stop sign.	8/25/2019 5:32 AM
72	County A at Hillcrest, southbound on Hillcrest cannot see east bound on County A. Fish Hatchery Road at Lincoln, it is difficult to see eastbound traffic, due to the hill.	8/25/2019 4:46 AM
73	NA	8/24/2019 12:19 PM
74	Fish Hatchery and CC. People run through the stop if low traffic.	8/24/2019 4:40 AM
75	Lincoln Road: Increased traffic, no shoulders, hilly hills.	8/24/2019 4:38 AM
76	Cty A and Hwy 14 very bad	8/24/2019 2:54 AM
77	14&A is very low visibility and I avoid it if all possible.	8/23/2019 11:42 AM
78	Hillcrest between Lincoln and CR-A. Disallow mom's, baby's on strollers, teenagers, etc. walking down the road as if it's a pedestrian walkway. Or, provide a walkway for them to use.	8/22/2019 12:07 PM
79	Intersections are good. Problem is people running stop signs.	8/22/2019 12:06 PM
80	Fish Hatchery Rd. and Lincoln Rd. Drivers from North do not stop at sign, but come too far into the intersection.	8/22/2019 8:47 AM
81	People speed up and down Netherwood road	8/22/2019 8:34 AM
82	Hillcrest Lane & County A coming from the north on Hillcrest the hill and curve make it hard to see oncoming traffic on A.	8/22/2019 7:52 AM
83	Don't know of any. Some people tend to speed in Ravenoaks.	8/22/2019 7:17 AM
84	Lincoln Road is in bad shape.	8/22/2019 6:18 AM

85	Sun Valley Parkway and Ravenoaks Trail. High speed and hills limit visibility of oncoming traffic.	8/22/2019 3:51 AM
86	CC and Lincoln you cant see on coming traffic with the crops and trees in the way. Hillcrest and A can't see whats coming from the right is you are going south on Hillcrest. A and Highway 14 can't see fare enough to the left when crossing 14 from the west(and too much traffic makes it a deangerous intersection. all of lincoln Road( if you can call it that) I have never seen such a pot hole filled dipping and diving and wavy road) make it a real road not just a widened deer path and the stop sign at Lincoln and union needs to be moved you cant see whats coming from the right. theres a lot of traffic there in the mornings when school is on.	8/22/2019 2:55 AM
87	#1 - Blizzard and Purcell - change "y" to "T" intersection with view of traffic before proceeding through stop. Currently there is no way to see on coming traffic when turning left from Blizzard onto Purcell, when traveling south on Blizzard. #2 - County Hwy D, Sun Valley and Storytown - very odd, sharp curve and much traffic. Make it a 4 way stop, or better yet a round about, to slow speeders. #3 - Sun Valley needs widening, for bike lane ans shoulders. #4 - County Rd D/Storytown with Lincoln intersection. Traffic heading south on D can not see oncoming traffic, when attempting to cross D, toward Lincoln, to reach TORC.	8/21/2019 11:10 AM
88	* Fish Hatchery/Lincoln - speed, slow to turn on blinkers/no blinkers/on phones -inattentive drivers * Many intersections - drivers crowd intersection, making turning vehicles obstructed * Hwy DD/Sunvalley Pwky - speed factor, making turning * In general, people just drive way to fast for all of the walkers and bikers along town roads	8/21/2019 5:48 AM
89	Ravenoaks and Sun Valley, there's a slight hill to the west that makes oncoming traffic hard to see when turning left out of Ravenoaks. Especially when they're blitzing along at 60+	8/21/2019 4:31 AM
90	D / Storytown / Lincoln. Left turn from D onto Storytown can be difficult if corn is high on the corner.	8/20/2019 3:52 PM
91	na	8/20/2019 3:34 PM
92	Pleasant Oak & Cty MM. There are no bike or pedestrian crossing here. Not at all friendly for a Middle school being on the corner. There should be lights to regulate the traffic during before and after school hours.	8/20/2019 3:07 PM
93	Stop sign at WISCO during school hours along with the stop 1 block north on Main. Too many cars trying to cross to go to and from the H.S.	8/20/2019 11:43 AM
94	all of Lincoln Road	8/20/2019 10:30 AM
95	Fish Hatchery and Lincoln - when turning left from Fish Hatchery onto Lincoln, there is a blind spot to the right (i.e. it's hard to see traffic coming eastbound on Lincoln) due to snow build next to the small hill (in winter) and crops (in summer) .	8/20/2019 8:50 AM
96	Partridge Hill Drive, Ravenoaks Drive, Sayles Trail. Speed is a problem.	8/20/2019 8:26 AM
97	"Y" intersection at Blizzard and Purcell roads	8/20/2019 6:37 AM
98	Traffic on CTY RD. MM ,to much traffic already, don't need all the dump trucks. Most don't go the speed limit, they use loud air brakes, and with the speed limit reduced going into and out of village on the hill will only cause more problems.	8/20/2019 6:15 AM
99	Intersection of Storytown Rd, Lincoln Rd. and Hwy D	8/20/2019 5:11 AM
100	West Netherwood and Fish Hatchery Road. Lots of traffic going way too fast. Drivers pull out often in front of other cars.	8/20/2019 4:51 AM
101	Blizzard Rd and Purcell Rd (strange and dangerous intersection)	8/20/2019 4:51 AM
102	None in the areas I travel throughout the Town	8/20/2019 4:48 AM
103	Any bicycle/pedestrian crossing with flashing yellow light. people crossing push buttons at last minute and then drivers slam on brake to avoid hitting them. This is an accident waiting to happen.	8/20/2019 3:07 AM
104	na	8/19/2019 4:58 PM
105	Not an intersection, but Sun Valley Parkway is dangerous because it is popular with bicyclists but has very little shoulder.	8/19/2019 4:17 PM
106	none	8/19/2019 3:41 PM
107	None noted	8/19/2019 2:47 PM



108	I think the intersection of Hwy MM and Cty Hwy A can be dangerous at times and difficult to see at night	8/19/2019 10:44 AM
109	Many intersections are dangerous when corn is high. Hillcrest at Hwy A.	8/19/2019 10:38 AM
110	County Highway A / Glenway road. Low visibility several accidents	8/19/2019 9:36 AM
111	Do not know of one	8/19/2019 9:16 AM
112	CR D/LINCOLN RD/STORYTOWN RD Larger signage is needed for vehicles traveling south on D to warn of the upcoming 90 degree turn. A slower speed limit would also be useful here.	8/19/2019 8:54 AM
113	Netherwood Rd and Fish Hatchery Rd.....all township roads on Fish hatchery are a problem.....4 way stops help, but those without 4 way stops are bad-Lincoln Rd and Fish Hatchery. Lincoln Rd and County Rd D-by dump.....often see cars pull out in front of other cars.	8/19/2019 7:54 AM
114	Netherwood and Alan Drive - Lots of vegetation growth right out to Netherwood, which impedes visibility when turning from Alan Drive to Netherwood. Also dangerous because people commonly drive at 60 mph on this road. Consider tree trimming along Netherwood and decrease speed limit to 40 mph between the Village and Fish Hatchery Road.	8/19/2019 6:59 AM
115	The Lincoln road area is an issue. The traffic patterns there have changed with the golf course population. The road itself is too narrow.	8/19/2019 6:42 AM
116	Stony Hill drive is very dangerous due to the number of bikers that use it during summer months.	8/19/2019 5:08 AM
117	FITCHHATCHERY AND LINCOLN PEOPLE DO NOT USE TURN SIGNALS	8/19/2019 3:44 AM
118	Hwy A and Hwy 14	8/19/2019 3:33 AM
119	?	8/18/2019 6:21 PM
120	Corner of Blue Heron and Ravenoaks Trail. Owner has large spruce? Tree that has gotten so big you can't see if traffic is coming until you're in the middle of the intersection. I have reported this before and the guy cut off 6 inches of one branch.	8/18/2019 3:34 PM
121	NA	8/18/2019 9:53 AM
122	Ravenoaks and Sun Valley-limited visibility turning onto Sun Valley.	8/18/2019 9:44 AM
123	Sun Valley Rd where Ravenoaks Trail comes out onto Sun Valley. Bushes are in the way of traffic on Sun valley, causes blind spot from traffic to pull out onto sun Valley	8/18/2019 9:27 AM
124	NA	8/18/2019 7:53 AM
125	Hillcrest and A. Very dangerous at the bottom of the hill with slippery surface. Hillcrest has lots of pedestrian traffic with blind hills and speeding cars	8/18/2019 7:35 AM
126	don't know	8/18/2019 7:10 AM
127	Glenway road going south and Glenway and Lincoln rd. road improvements on Lincoln	8/18/2019 7:08 AM
128	Blizzard & Purcell needs stop sign for Eastbound Purcell traffic	8/18/2019 7:01 AM
129	Netherwood Rd and Fish Hatchery Road. More and more traffic on fish hatchery has made it difficult to access from Netherwood throughout the day. Primarily at morning rush hour, this causes vehicles to take changes and back up on Netherwood continues to increase.	8/18/2019 6:40 AM
130	I've notice more speeding on rural roads such as Lincoln, Hillcrest, Fish Hatchery	8/18/2019 5:19 AM
131	Ravenoaks Trail and Sun Valley Parkway - large trees obscure view when turning east onto Sun Valley Parkway from Ravenoaks Trail.	8/18/2019 4:48 AM
132	None	8/18/2019 4:42 AM
133	Any intersection which has speeding vehicles is dangerous	8/18/2019 1:59 AM
134	?	8/17/2019 6:09 PM
135	Cty Road A and Hillcrest Rd. Dangerous intersection with low visibility to oncoming vehicles. Even trimming shrubs could help	8/17/2019 4:12 PM
136	The turn between Purcell and Blizzard is odd. You have to cross a turning lane that you can't really see. Why is there a division there?	8/17/2019 2:10 PM
137	A and mm	8/17/2019 12:05 PM

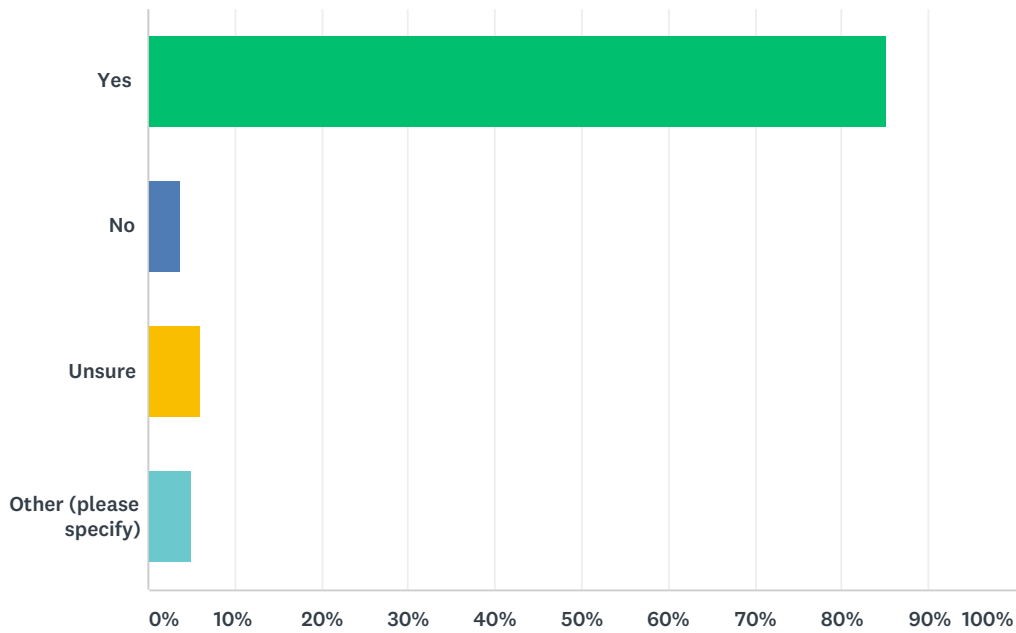


138	storytown/purcell need stop sign on Purcell going east	8/17/2019 9:31 AM
139	Perry Parkway and Janesville Street. Making a left hand turn is very dangerous and cars often create a right turn lane there making a left impossible. People speed down Janesville Street often too.	8/17/2019 9:10 AM
140	Blizzard and Purcell. Steep, odd configuration that is confusing to some.	8/17/2019 7:46 AM
141	Purcell and bike path, Blizzard road and M	8/17/2019 5:47 AM
142	No opinion	8/17/2019 5:10 AM
143	na	8/17/2019 4:56 AM
144	Lincoln and fish hatchery cars assume you are turning onto fish hatchery rd when your going straight on Lincoln many near misses Fish hatchery and CC should have lights due to heavy traffic Netherwood and fish hatchery with increased traffic becomes very congested	8/17/2019 4:53 AM
145	County A and Hwy MM. Volume and high speed.	8/17/2019 4:13 AM
146	Non	8/17/2019 3:43 AM
147	North part of Storytown Rd. People speed through as a shortcut which is a danger to bikers and walkers.	8/17/2019 3:16 AM
148	storytown/Lincoln. nobody stops.... Purcell/blizzard can't see	8/16/2019 4:36 PM
149	NA	8/16/2019 3:42 PM
150	NA	8/16/2019 2:24 PM
151	MM & Harding, Wolfe & Pleasant Oak Dr. remove the hill and put in roundabout, bike trail & sidewalks on both sides.	8/16/2019 1:57 PM
152	Sun valley too narrow for safe biking	8/16/2019 1:45 PM
153	Hillcrest lane and County road A going south on Hillcrest. It is downhill and traffic is not visible due to tall grass on one side and road curve on the other side. In winter it is also very slippery and hard to slow down since it is downhill. Always scary cause the other traffic can't see you either (due to curvy road)	8/16/2019 1:26 PM
154	Lincoln and Storytown, Blizzard and Purcell, Ravenoaks Trail and Sun Valley Pkwy. All because it is hard to see oncoming traffic.	8/16/2019 12:47 PM
155	alpine and CC	8/16/2019 12:04 PM
156	Glenway and hyw92.....that curve on 92 and stop sign on Glenway is confusing and people fail to stop.	8/16/2019 11:39 AM
157	Purcell - speed limit too great by bike path coming over the hill heading east	8/16/2019 11:25 AM
158	A and MM simply due to the amount of traffic.	8/16/2019 11:12 AM
159	main st stoplight area and main and perry parkway because of of school kids and of the quick traffic light plan in center of town near bars and restaurants and park	8/16/2019 10:35 AM
160	sun valley parkway with bikers add speed bumps	8/16/2019 10:35 AM
161	?	8/16/2019 10:29 AM
162	glenway&A Fish hatchery&netherwood	8/16/2019 9:54 AM
163	N/a	8/16/2019 9:41 AM
164	County A and Glenway Rd./ County A and Union Rd.	8/16/2019 9:15 AM
165	None	8/16/2019 9:14 AM
166	The intersection for those going north and south on Glenway and Cty A has a problem with visibility do to the shrubs on the west sides.	8/16/2019 9:03 AM
167	While I can't identify any specific intersection as particularly dangerous, we live on Glenway and the speeds are out of hand. As our road has become a thoroughfare for traffic between the Evansville area and Madison, people are quicker to roll through stops and ignore speed limits.	8/16/2019 8:26 AM

168	Netherwood and Alpine Pwy I have almost been hit on my bike twice going east on Netherwood. Cars stopping at stop sign on Alpine can't see bikers(or don't slow and look before going out onto Netherwood) that are going straight east on Netherwood.	8/16/2019 8:00 AM
169	Hillcrest and County Rd. A, grass - weeds sometimes grow tall preventing ability to see oncoming traffic	8/16/2019 7:03 AM
170	MM should have been made 45 past the County A intersection. That intersection is on a curve and is slanted so is harder to navigate. Also the speed limit changes right at housing so the dump trucks and semis all engine break or rev up with lots of noise pollution.	8/16/2019 6:20 AM
171	Don't have any in mind.	8/14/2019 12:58 PM
172	Don't have any in mind.	8/14/2019 12:57 PM
173	a	7/31/2019 10:35 AM

# Q16 Should the town work to preserve agricultural and natural resources?

Answered: 262 Skipped: 0



ANSWER CHOICES	RESPONSES	
Yes	85.11%	223
No	3.82%	10
Unsure	6.11%	16
Other (please specify)	4.96%	13
<b>TOTAL</b>		<b>262</b>

#	OTHER (PLEASE SPECIFY)	DATE
1	Yes, but not to detriment of landowners	9/24/2019 10:55 AM
2	Economics will dictate if farmers/ag land is preserved	9/24/2019 10:22 AM
3	No Opinion	9/24/2019 3:28 AM
4	That isn't the role of government.	9/16/2019 3:13 PM
5	DNR has enough power to preserve natural resourses, preserve agriculture only	9/5/2019 4:56 PM
6	Ag only	9/5/2019 4:42 PM
7	Ag only, DNR has enough power	9/5/2019 4:03 PM
8	agriculture only	9/5/2019 12:55 PM
9	yes in a way to preserve owners rights and allow development within reason; transfer of building rights with others would be great	9/3/2019 8:37 AM
10	I wouldn't spend money preserving farms, nor would I spend money on the businesses who'd destroy farms. It is worth spending money on preserving wildlife, though.	8/25/2019 4:00 PM
11	They can do both, preserve and expand at the same time	8/20/2019 11:43 AM

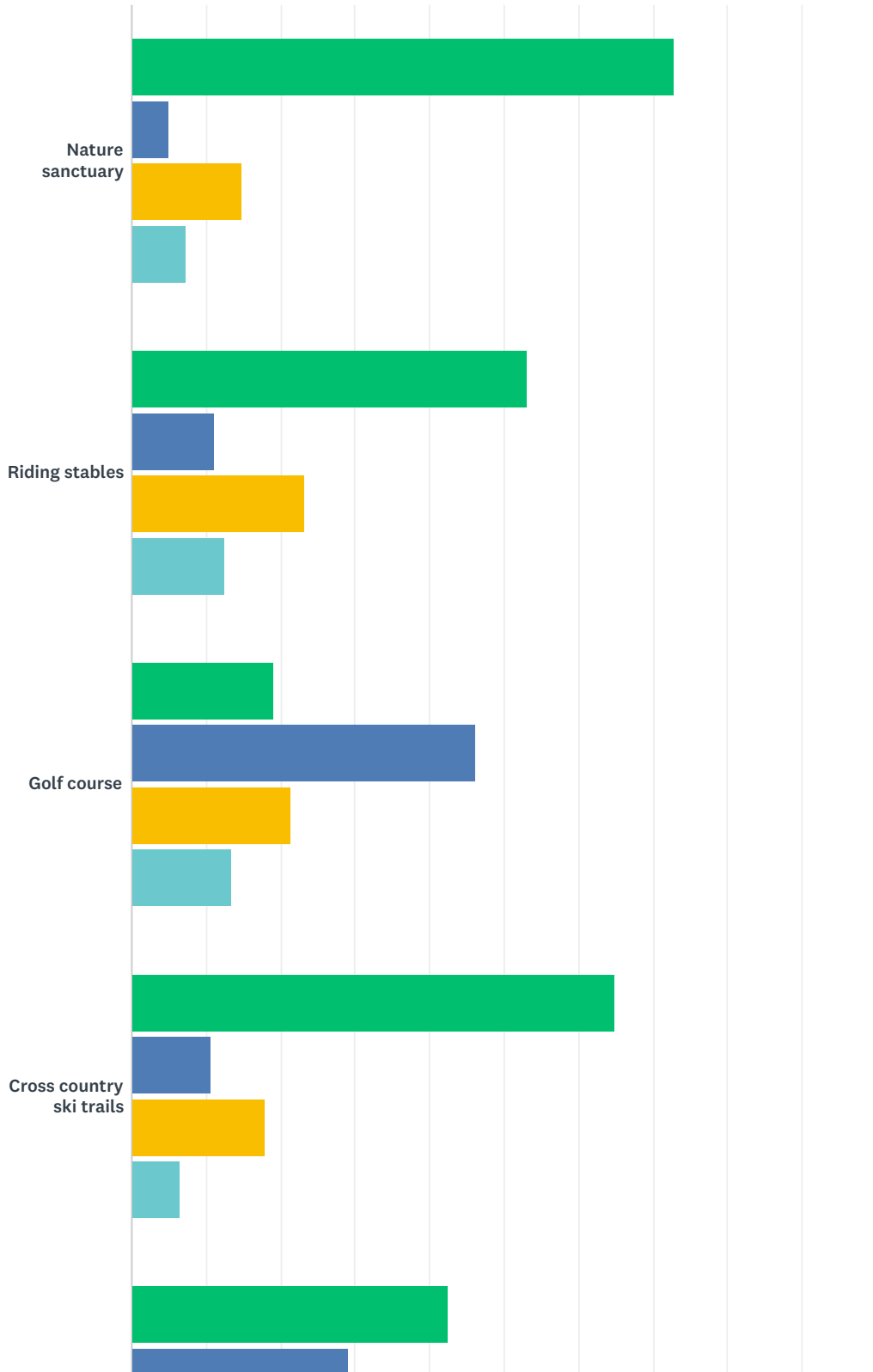
---

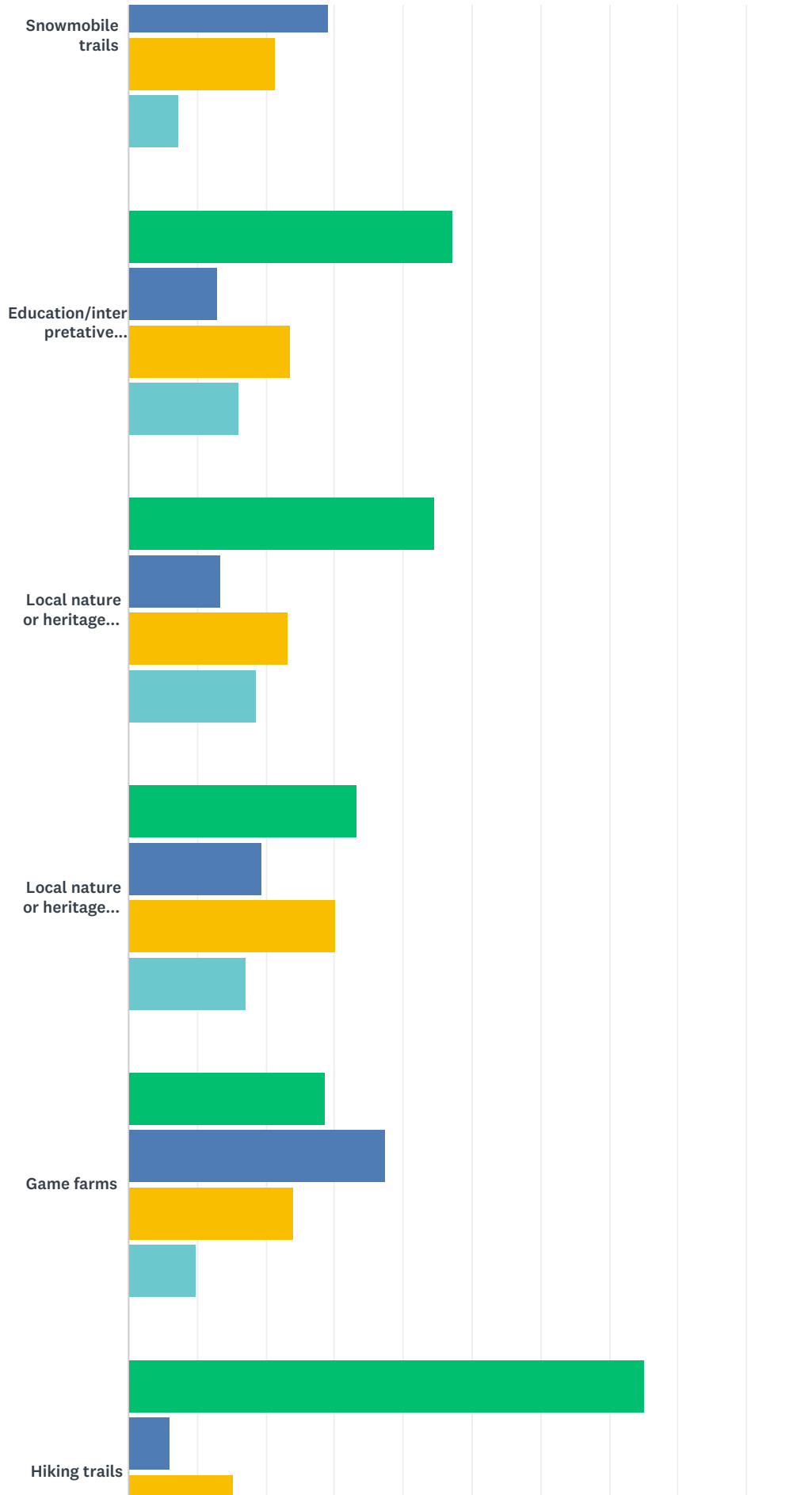
12	Allow residential development	8/19/2019 9:30 AM
13	Yes but likely little that can be done due to economics of low commodity prices.	8/18/2019 4:03 AM

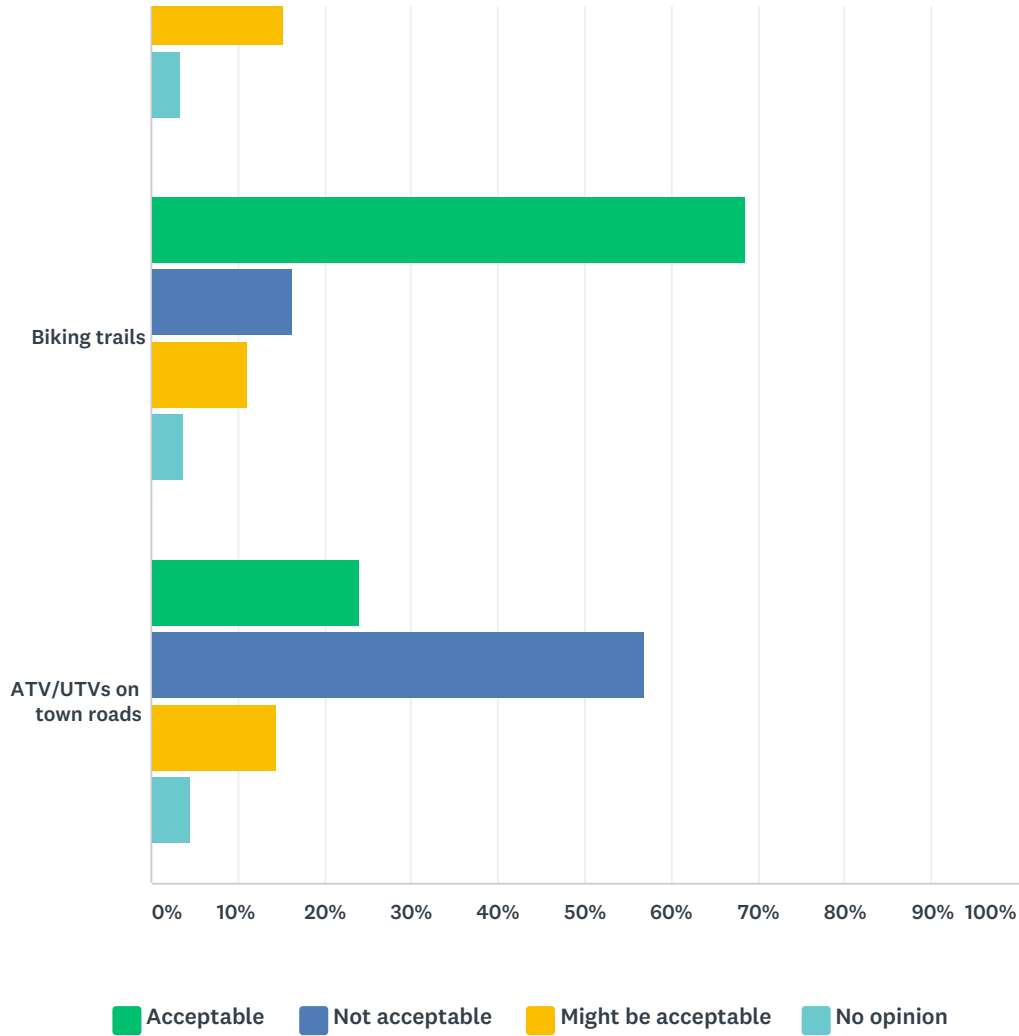
---

### Q17 Would you support initiatives aimed at developing tourism and outdoor recreation opportunities in the town? Tell us how you feel about the items on the following list.

Answered: 262 Skipped: 0







	ACCEPTABLE	NOT ACCEPTABLE	MIGHT BE ACCEPTABLE	NO OPINION	TOTAL
Nature sanctuary	72.90% 191	4.96% 13	14.89% 39	7.25% 19	262
Riding stables	53.05% 139	11.07% 29	23.28% 61	12.60% 33	262
Golf course	19.08% 50	46.18% 121	21.37% 56	13.36% 35	262
Cross country ski trails	64.89% 170	10.69% 28	17.94% 47	6.49% 17	262
Snowmobile trails	42.37% 111	29.01% 76	21.37% 56	7.25% 19	262
Education/interpretative centers	47.33% 124	12.98% 34	23.66% 62	16.03% 42	262
Local nature or heritage based arts and entertainment	44.66% 117	13.36% 35	23.28% 61	18.70% 49	262
Local nature or heritage based retail and sales	33.21% 87	19.47% 51	30.15% 79	17.18% 45	262
Game farms	28.63% 75	37.40% 98	24.05% 63	9.92% 26	262
Hiking trails	75.19% 197	6.11% 16	15.27% 40	3.44% 9	262

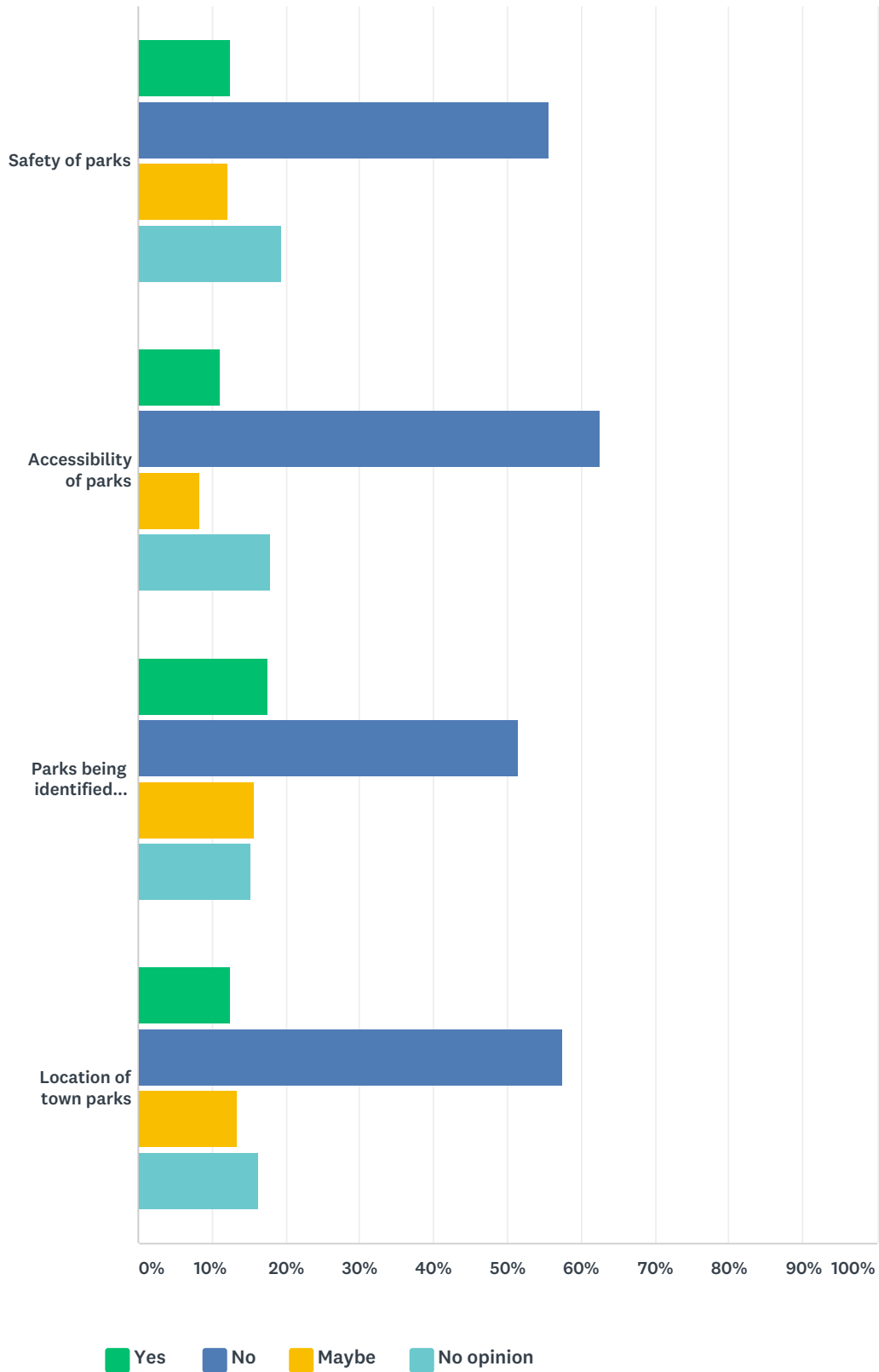
Biking trails	68.70%	16.41%	11.07%	3.82%	
	180	43	29	10	262
ATV/UTVs on town roads	24.05%	56.87%	14.50%	4.58%	
	63	149	38	12	262

#	OTHER (PLEASE SPECIFY)	DATE
1	ATV/UTVs No! Dangerous	9/25/2019 2:31 AM
2	No gas engines, no trespassing!	9/25/2019 2:19 AM
3	The towns small atmosphere needs to stay the same. If people don't like it the way it is, they don't need to move here.	9/25/2019 2:12 AM
4	No Opinion	9/24/2019 3:28 AM
5	Historical - Storytown Recognition (No Problem on ATV/UTV)	9/24/2019 3:19 AM
6	I don't want to pay for any of these things!	9/16/2019 3:13 PM
7	Need more bike trails and bike lanes	9/12/2019 12:03 PM
8	Bikes are allowed to ride roads and pay nothing to use them UTV/ATV have to be registered. They have more rights on the roads then bikers.	9/5/2019 7:24 PM
9	allow atvs and utvs on all town roads. why drive a truck to the tork when you can toss a couple of bags of trash in the back of my utv	9/5/2019 4:56 PM
10	ATVs should be allowed on all town roads	9/5/2019 4:42 PM
11	ATV's should be allowed on all town roads.	9/5/2019 4:03 PM
12	Biking trails might be acceptable if they were only allowed on them and not the narrow, hilly, curvy roads!	9/5/2019 3:09 PM
13	atv routes on town roads	9/5/2019 12:55 PM
14	horse back riding trails	9/4/2019 7:06 AM
15	again balance of maintaining beauty without too much interference	9/3/2019 8:37 AM
16	The town should concider opening all roads to ATV use	8/30/2019 5:18 AM
17	Dog on-leash and off-leash hiking areas	8/29/2019 3:47 AM
18	snowmobiles are super loud, as are ATV/UTVs, and recreational shooting	8/27/2019 10:28 AM
19	more water features like ponds with trails to the ponds	8/26/2019 5:59 PM
20	non-motorized boating	8/25/2019 8:51 AM
21	Nothing tht would increase traffic.	8/22/2019 12:06 PM
22	Disc golf is a better alternative to a golf course.	8/22/2019 3:51 AM
23	why build more bike trails the bikers don't use them! for some reason they like the roads so put nice wide bike lanes on the roads so they can ride side by side in the bike lanes (Lincoln road!!!!)	8/22/2019 2:55 AM
24	Enterprises encouraging use of the river - canoeing, kayaking, fishing, swimming, tubing, etc.	8/21/2019 11:10 AM
25	Get the bikes off the country roads and onto the trails they tax payers paid millions for! We've already had 1 death on Lincoln Rd!	8/20/2019 11:43 AM
26	Restrict gun use by residents	8/19/2019 9:30 AM
27	No deer farms!	8/19/2019 6:59 AM
28	absolutely no ATVs on town roads	8/17/2019 4:56 AM
29	Private funding is preferred	8/16/2019 3:41 PM
30	Community Gardens	8/16/2019 1:57 PM
31	remove golf courses as they are high intents users of chemicals... same with conventional farms.... support CSA and farmers that commit to organically produced food	8/16/2019 9:03 AM



### Q18 For the list below, please let us know if you think it is a concern.

Answered: 262 Skipped: 0



YES	NO	MAYBE	NO OPINION	TOTAL
-----	----	-------	------------	-------

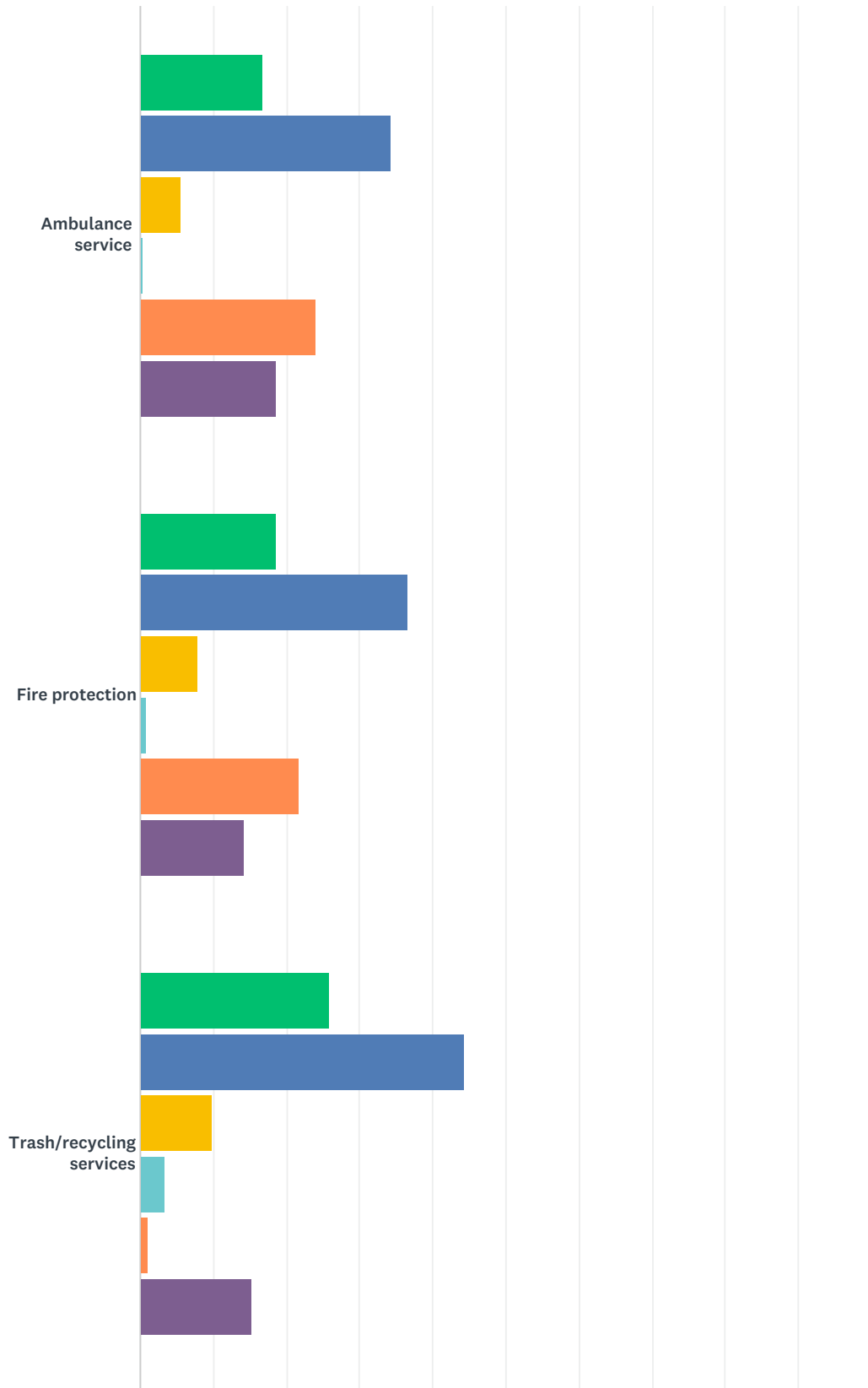
Town of Oregon Comprehensive Plan Update

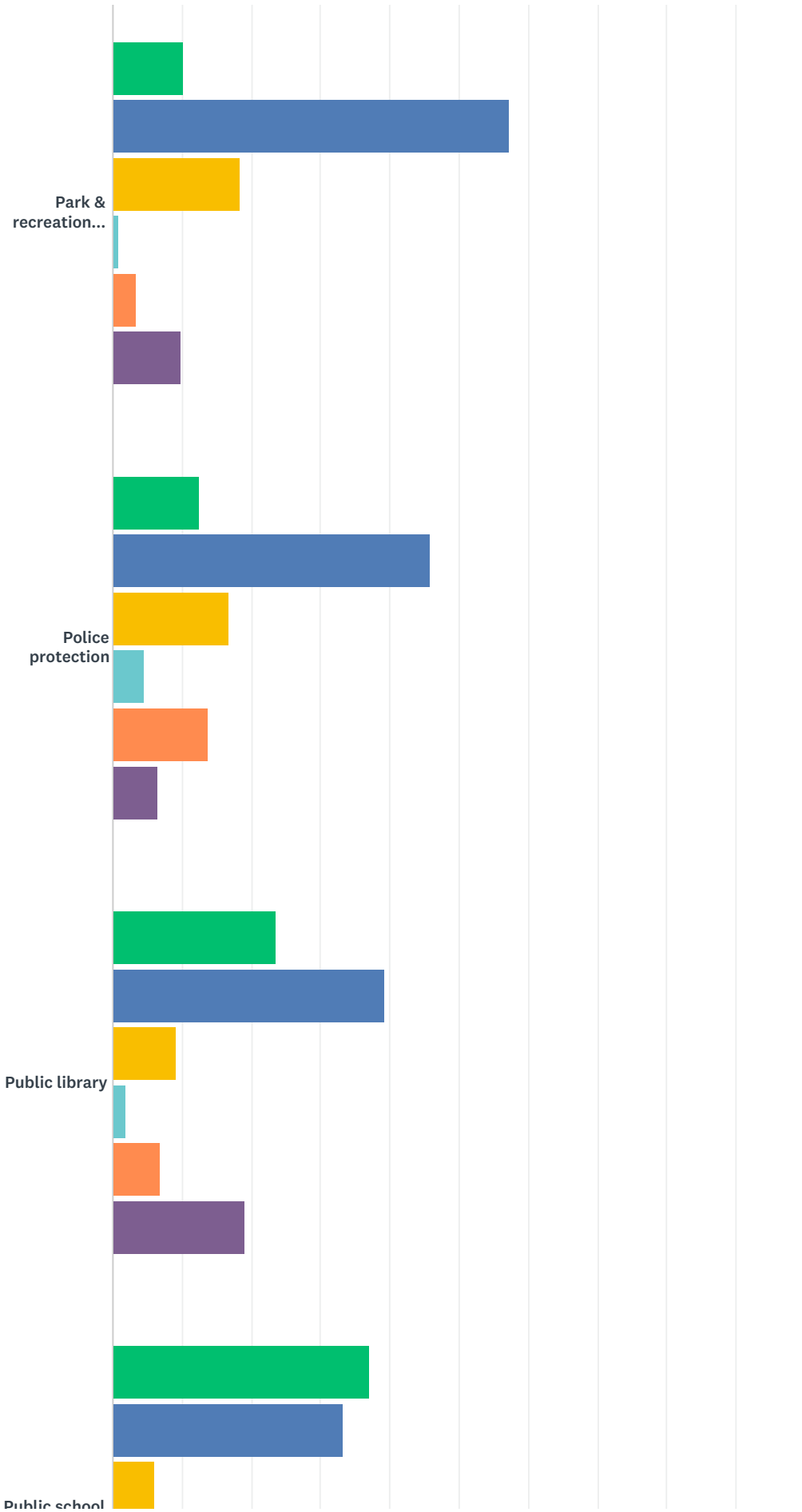
SurveyMonkey

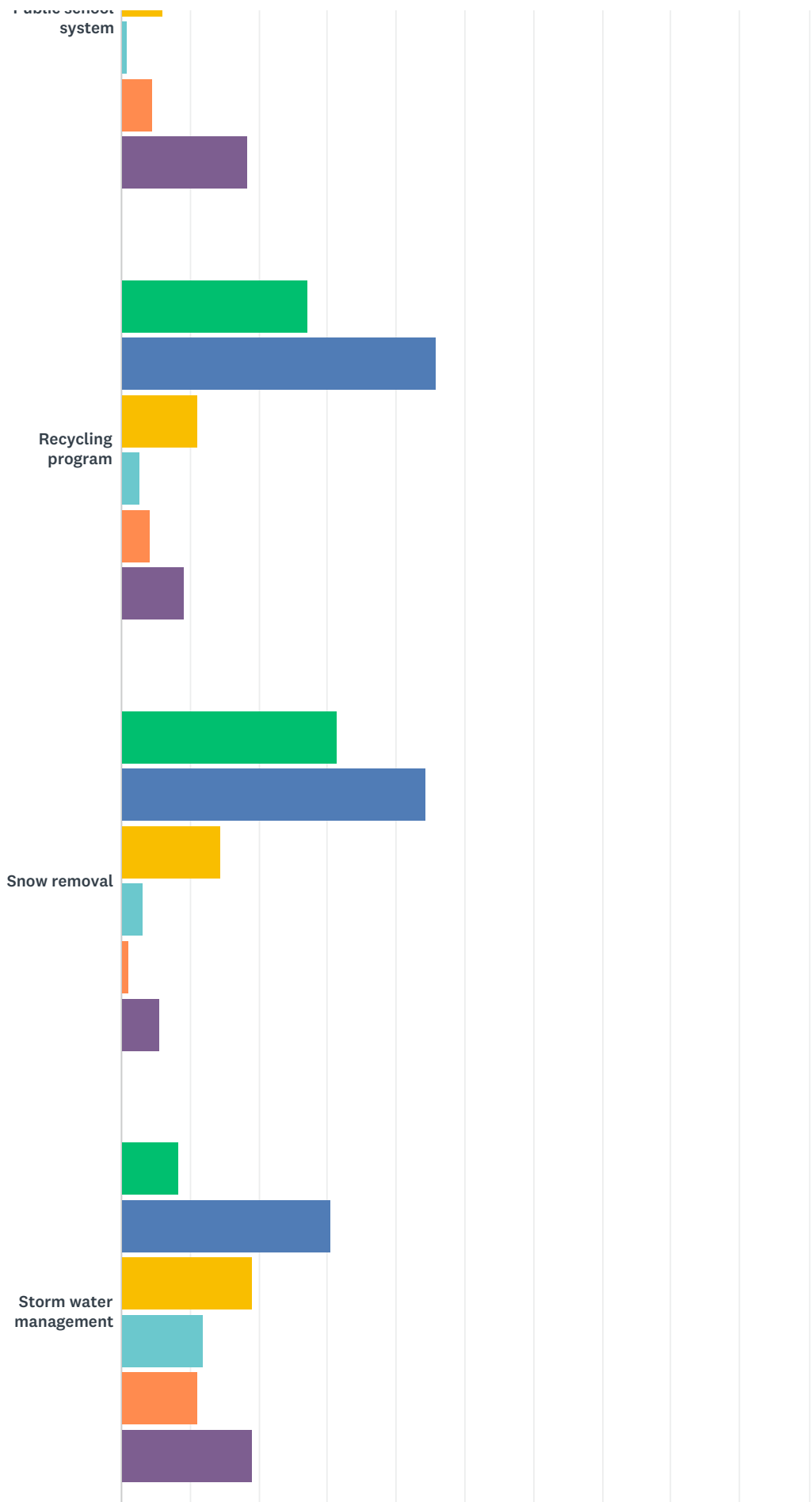
Safety of parks	12.60% 33	55.73% 146	12.21% 32	19.47% 51	262
Accessibility of parks	11.07% 29	62.60% 164	8.40% 22	17.94% 47	262
Parks being identified adequately	17.56% 46	51.53% 135	15.65% 41	15.27% 40	262
Location of town parks	12.60% 33	57.63% 151	13.36% 35	16.41% 43	262

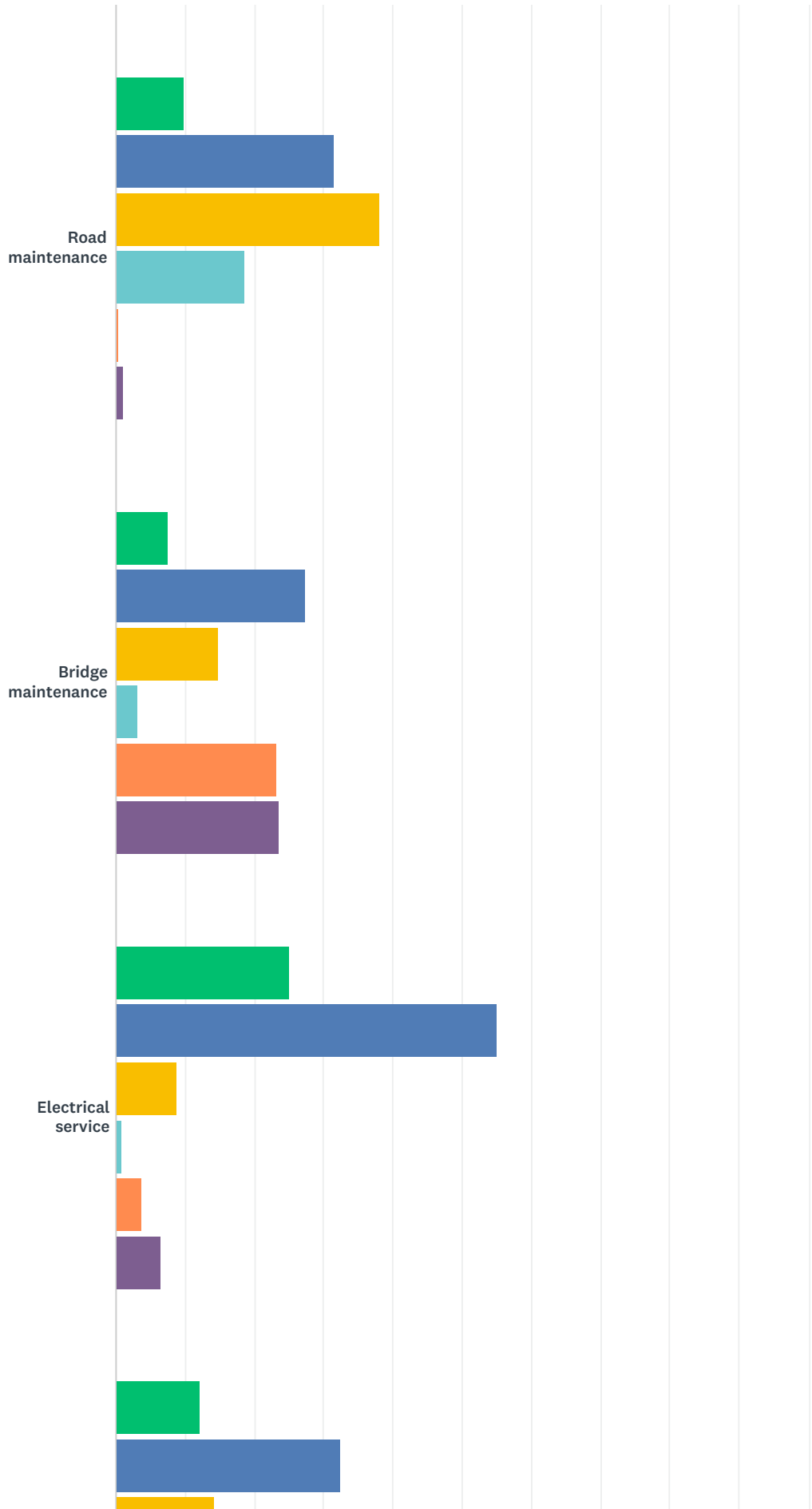
### Q19 Please rate each of the following services. Choose "not applicable" if the item does not pertain to you.

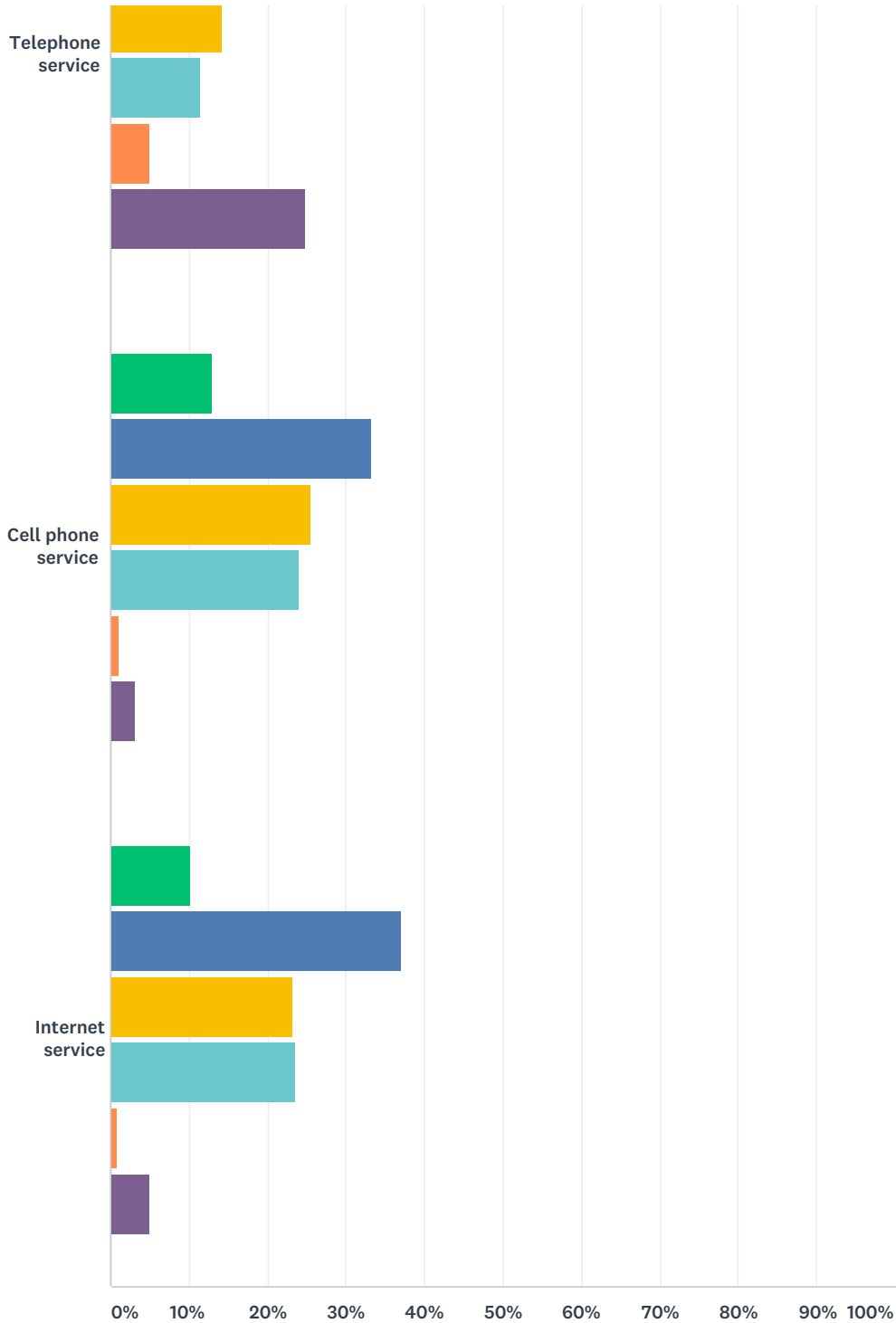
Answered: 262 Skipped: 0











■ Excellent 
 ■ Good 
 ■ Fair 
 ■ Poor 
 ■ Unsure 
 ■ Not applicable

	EXCELLENT	GOOD	FAIR	POOR	UNSURE	NOT APPLICABLE	TOTAL
Ambulance service	16.79% 44	34.35% 90	5.73% 15	0.38% 1	24.05% 63	18.70% 49	262
Fire protection	18.70% 49	36.64% 96	8.02% 21	0.76% 2	21.76% 57	14.12% 37	262
Trash/recycling services	25.95% 68	44.27% 116	9.92% 26	3.44% 9	1.15% 3	15.27% 40	262

Town of Oregon Comprehensive Plan Update

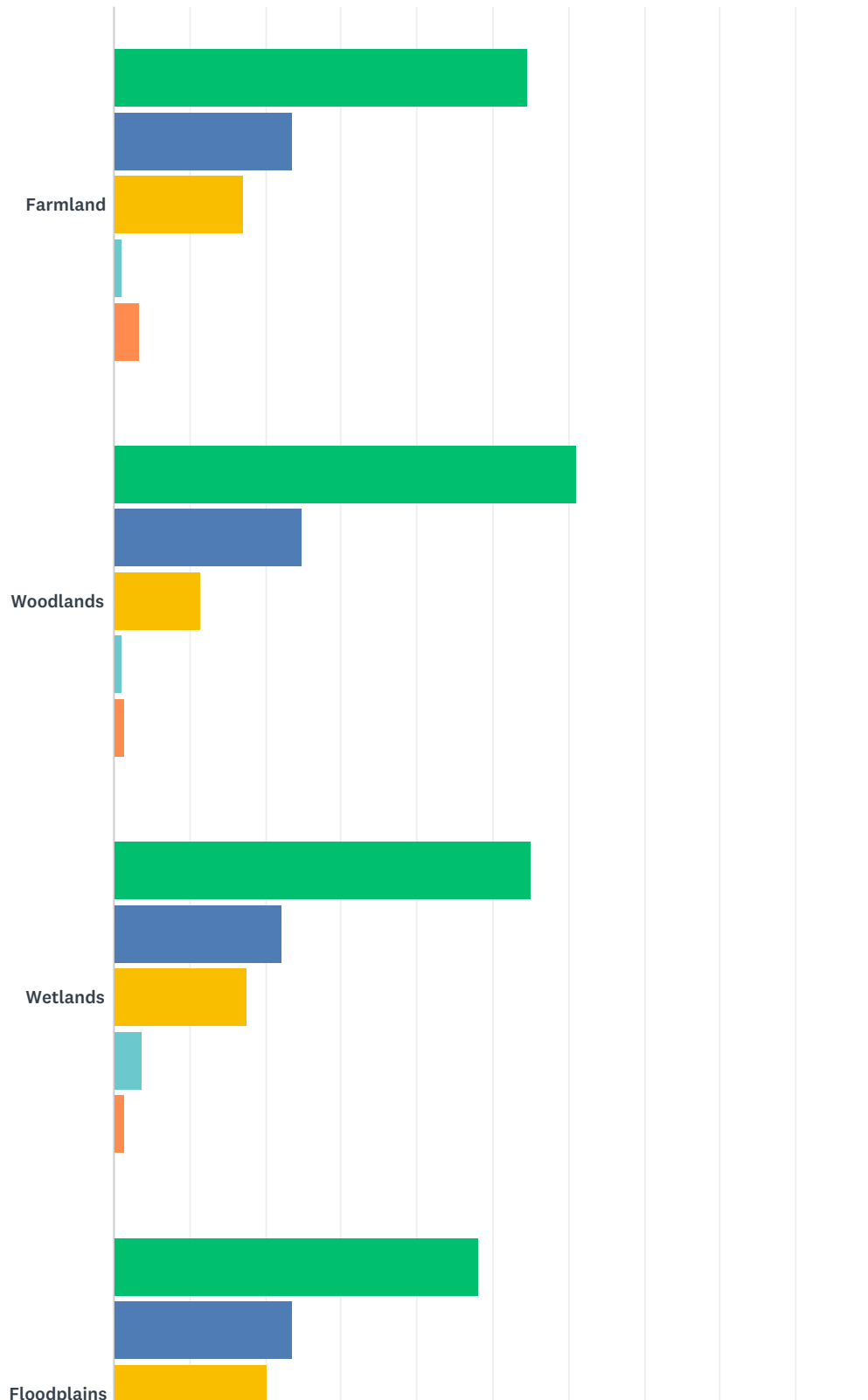
SurveyMonkey

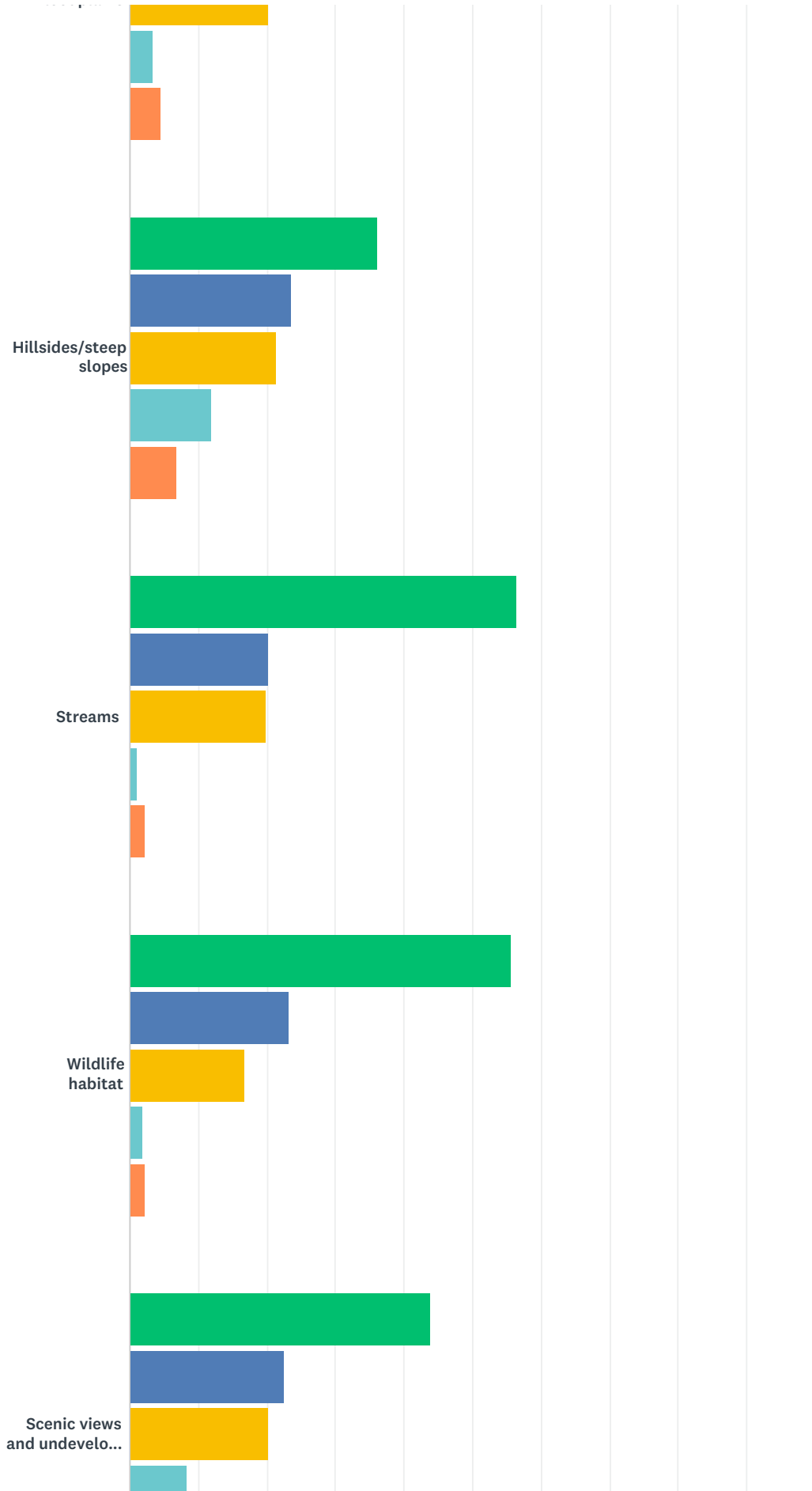
Park & recreation facilities	10.31% 27	57.25% 150	18.32% 48	0.76% 2	3.44% 9	9.92% 26	262
Police protection	12.60% 33	45.80% 120	16.79% 44	4.58% 12	13.74% 36	6.49% 17	262
Public library	23.66% 62	39.31% 103	9.16% 24	1.91% 5	6.87% 18	19.08% 50	262
Public school system	37.02% 97	33.21% 87	6.11% 16	0.76% 2	4.58% 12	18.32% 48	262
Recycling program	27.10% 71	45.80% 120	11.07% 29	2.67% 7	4.20% 11	9.16% 24	262
Snow removal	31.30% 82	44.27% 116	14.50% 38	3.05% 8	1.15% 3	5.73% 15	262
Storm water management	8.40% 22	30.53% 80	19.08% 50	11.83% 31	11.07% 29	19.08% 50	262
Road maintenance	9.92% 26	31.68% 83	38.17% 100	18.70% 49	0.38% 1	1.15% 3	262
Bridge maintenance	7.63% 20	27.48% 72	14.89% 39	3.05% 8	23.28% 61	23.66% 62	262
Electrical service	25.19% 66	54.96% 144	8.78% 23	0.76% 2	3.82% 10	6.49% 17	262
Telephone service	12.21% 32	32.44% 85	14.12% 37	11.45% 30	4.96% 13	24.81% 65	262
Cell phone service	12.98% 34	33.21% 87	25.57% 67	24.05% 63	1.15% 3	3.05% 8	262
Internet service	10.31% 27	37.02% 97	23.28% 61	23.66% 62	0.76% 2	4.96% 13	262

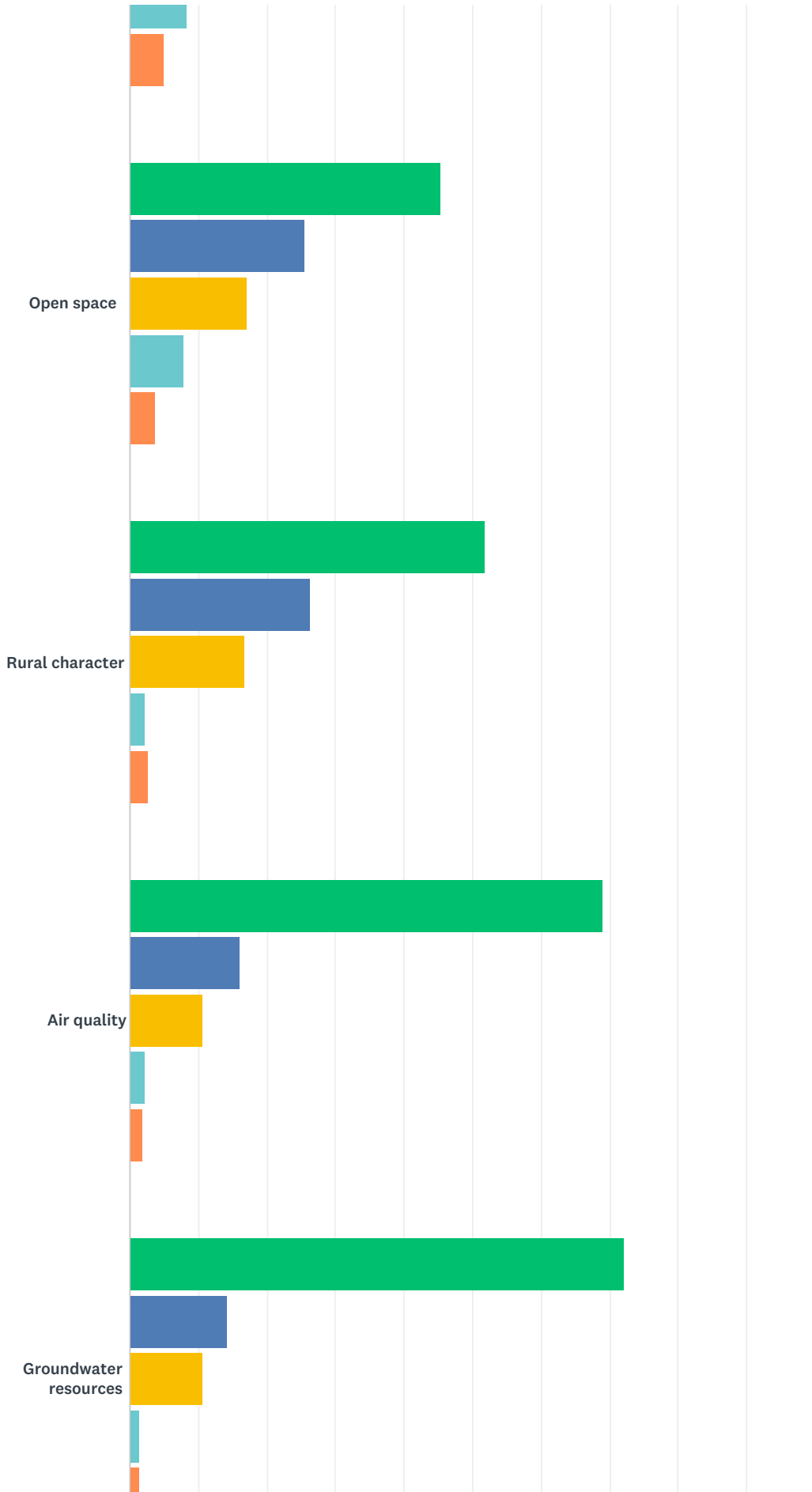


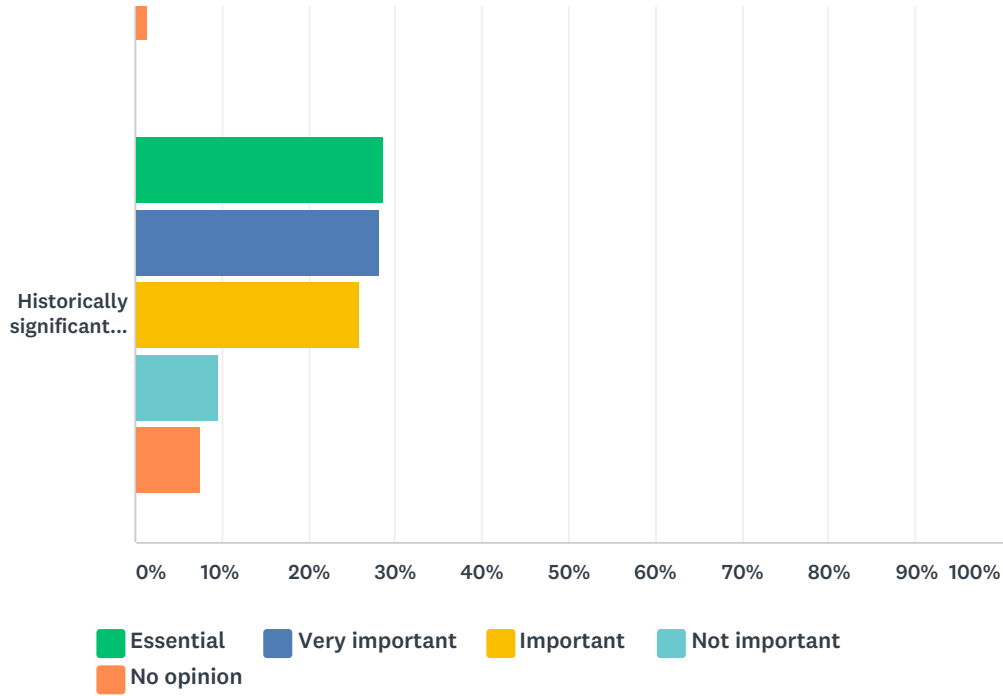
### Q20 Please indicate, in your opinion, the importance of natural and cultural resources in your community. How important is it to protect the following:

Answered: 262 Skipped: 0









	ESSENTIAL	VERY IMPORTANT	IMPORTANT	NOT IMPORTANT	NO OPINION	TOTAL
Farmland	54.58% 143	23.66% 62	17.18% 45	1.15% 3	3.44% 9	262
Woodlands	61.07% 160	24.81% 65	11.45% 30	1.15% 3	1.53% 4	262
Wetlands	54.96% 144	22.14% 58	17.56% 46	3.82% 10	1.53% 4	262
Floodplains	48.09% 126	23.66% 62	20.23% 53	3.44% 9	4.58% 12	262
Hillsides/steep slopes	36.26% 95	23.66% 62	21.37% 56	11.83% 31	6.87% 18	262
Streams	56.49% 148	20.23% 53	19.85% 52	1.15% 3	2.29% 6	262
Wildlife habitat	55.73% 146	23.28% 61	16.79% 44	1.91% 5	2.29% 6	262
Scenic views and undeveloped hills/bluffs*	43.89% 115	22.52% 59	20.23% 53	8.40% 22	4.96% 13	262
Open space	45.42% 119	25.57% 67	17.18% 45	8.02% 21	3.82% 10	262
Rural character	51.91% 136	26.34% 69	16.79% 44	2.29% 6	2.67% 7	262
Air quality	69.08% 181	16.03% 42	10.69% 28	2.29% 6	1.91% 5	262
Groundwater resources	72.14% 189	14.12% 37	10.69% 28	1.53% 4	1.53% 4	262
Historically significant features	28.63% 75	28.24% 74	25.95% 68	9.54% 25	7.63% 20	262

#	OTHER (PLEASE SPECIFY)	DATE
1	No Problem	9/24/2019 3:28 AM

2	All these things are fine in themselves, but I have no wish to pay for anything related to them.	9/16/2019 3:13 PM
3	Allow more snowmobile and ATV access throughout	9/5/2019 1:07 PM
4	preservation is great however balance with home/farmers owners options/rights	9/3/2019 8:37 AM
5	Farmland	8/29/2019 3:47 AM
6	Anytime I've been in a community that's tried to 'fix' floodplains and streams, it's been a disaster.	8/25/2019 4:00 PM
7	Work with Anderson Park Friends on joint volunteer projects to save Town funds.	8/22/2019 3:51 AM
8	you ask these questions but how are you looking to accomplish these things - that is more of a concern to me than doing them. is what methods you will use to accomplish them. the everyday things of life (good roads, not living on top of each other)	8/22/2019 2:55 AM
9	HISTORY OF TOWN	8/19/2019 3:44 AM
10	x	8/18/2019 7:01 AM
11	Diversion of groundwater to creat private LAKE south of SVP was terrible decision!	8/17/2019 4:56 AM
12	As to farmland, particularly farm land that is being restored to organic methods	8/16/2019 9:03 AM
13	L	8/16/2019 7:38 AM

## Q21 If you feel that a specific scenic view is an important natural or cultural resource, please describe. If not, enter "NA".

Answered: 190 Skipped: 72

#	RESPONSES	DATE
1	NA	9/25/2019 4:25 AM
2	West from our home	9/25/2019 4:15 AM
3	Ice Age Trail views	9/25/2019 2:46 AM
4	N/A	9/25/2019 2:31 AM
5	People live in a rural setting because they don't want neighbors out the back door. It needs to stay this way.	9/25/2019 2:12 AM
6	N/A	9/25/2019 2:00 AM
7	N/A	9/25/2019 1:52 AM
8	N/A	9/24/2019 10:32 AM
9	NA	9/24/2019 10:27 AM
10	NA	9/24/2019 10:07 AM
11	Village of Oregon has too many subdivisions and homes, along with Fitchburg, making the township more vulnerable	9/24/2019 10:00 AM
12	Development of Lead Trail thru Town of Oregon	9/24/2019 3:19 AM
13	Promote - Storytown, our only historical site Promote - Lead Trail - Thur Township	9/23/2019 10:34 AM
14	NA	9/23/2019 9:41 AM
15	NA	9/23/2019 6:30 AM
16	NA	9/23/2019 6:24 AM
17	NA	9/23/2019 6:00 AM
18	NA	9/23/2019 5:52 AM
19	The country roads are quiet and beautiful. This is a unique feature to the town.	9/17/2019 2:25 PM
20	NA	9/17/2019 7:21 AM
21	NA	9/16/2019 3:13 PM
22	N/A	9/15/2019 6:50 AM
23	Views in Brooklyn Wildlife Area - not sure if that is in the town....	9/12/2019 12:03 PM
24	NA	9/11/2019 3:47 PM
25	NA	9/11/2019 8:33 AM
26	Scenic views are by nature and include minimally developed areas. Houses and buildings are not natural. We can go to Madison if we need a scenic view of man made horizons.	9/9/2019 1:22 PM
27	Highway A, heading West of Glenway. Hilltop panorama, Similar for Lincoln Road, heading West from Bergamont entry.	9/7/2019 12:41 PM
28	NA	9/7/2019 5:46 AM
29	Na	9/6/2019 2:44 PM
30	Countryside	9/6/2019 10:36 AM
31	Na	9/6/2019 8:28 AM

32	NA	9/6/2019 7:31 AM
33	Na	9/5/2019 11:03 PM
34	NA	9/5/2019 6:13 PM
35	NA	9/5/2019 4:59 PM
36	Can't think of a view in the township that hasn't already been ruined	9/5/2019 4:56 PM
37	NA	9/5/2019 4:42 PM
38	NA	9/5/2019 4:03 PM
39	NA	9/5/2019 3:55 PM
40	NA	9/5/2019 3:09 PM
41	Na	9/5/2019 1:07 PM
42	NA	9/5/2019 12:55 PM
43	Brooklyn wildlife area	9/5/2019 6:39 AM
44	na	9/5/2019 3:50 AM
45	nice to see	9/4/2019 7:06 AM
46	na	9/4/2019 7:03 AM
47	NA	9/4/2019 2:09 AM
48	na	9/3/2019 8:37 AM
49	NA	9/2/2019 6:51 PM
50	NA	9/2/2019 8:36 AM
51	NA	9/2/2019 8:29 AM
52	Na	9/1/2019 11:13 AM
53	NA	8/31/2019 9:03 AM
54	Na	8/31/2019 7:51 AM
55	the whole township has many lovely views	8/31/2019 7:47 AM
56	NA	8/30/2019 10:54 AM
57	N/A	8/30/2019 5:18 AM
58	NA	8/30/2019 2:33 AM
59	Na	8/30/2019 2:02 AM
60	NA	8/29/2019 3:39 PM
61	NA	8/29/2019 10:17 AM
62	Na	8/29/2019 3:47 AM
63	NA	8/28/2019 3:35 PM
64	NA	8/27/2019 12:55 PM
65	N/A	8/27/2019 4:45 AM
66	Enjoy driving the roads and seeing the rural character of the township	8/27/2019 3:07 AM
67	NA	8/26/2019 5:59 PM
68	NA	8/26/2019 5:23 PM
69	NA	8/26/2019 5:08 PM
70	wooded hills / rock outcrops / wetlands	8/26/2019 4:00 PM
71	NA	8/26/2019 3:52 PM
72	NA	8/26/2019 3:16 PM

73	Na	8/26/2019 1:27 PM
74	na	8/26/2019 11:51 AM
75	NA	8/26/2019 10:39 AM
76	I really like the corn field across the street from us, but it seems unfair to subsidize it with local tax money. However, if some subdivision or strip mall was subsidized in it's place, I'd be pissed.	8/25/2019 4:00 PM
77	NA	8/25/2019 10:25 AM
78	NA	8/25/2019 8:51 AM
79	N/A	8/25/2019 4:46 AM
80	NA	8/24/2019 12:19 PM
81	NA	8/24/2019 11:42 AM
82	na	8/24/2019 10:39 AM
83	N/A	8/24/2019 4:40 AM
84	NA	8/24/2019 4:38 AM
85	I do think scenic views are important. But you need to be very careful and take into consideration situations and factors that may be involved. Especially if landowner is a farmer.	8/24/2019 2:54 AM
86	I don't have a specific scenic view.	8/23/2019 11:42 AM
87	NA	8/23/2019 11:42 AM
88	NA	8/22/2019 12:07 PM
89	NA	8/22/2019 12:06 PM
90	N/A	8/22/2019 8:47 AM
91	I want it to be a farming community again instead of what it's becoming	8/22/2019 8:34 AM
92	The view when coming over the top of the hill on Bellbrook Rd - both east and west	8/22/2019 7:52 AM
93	Anderson Farm County Park is an important buffer between the Village of Oregon and the rural character of the township.	8/22/2019 3:51 AM
94	NA	8/22/2019 2:55 AM
95	NA	8/21/2019 11:10 AM
96	N/a	8/21/2019 10:03 AM
97	Swan Pond. Spring migration of the swans is fun to see and Swan Pond is very important because of the type of pond it is.	8/21/2019 5:48 AM
98	It's nice when you get to the top of a hill and not seeing large apartment buildings blocking your view	8/21/2019 3:06 AM
99	na	8/20/2019 3:47 PM
100	na	8/20/2019 3:34 PM
101	NA	8/20/2019 3:07 PM
102	NA	8/20/2019 11:43 AM
103	na	8/20/2019 10:30 AM
104	NA	8/20/2019 8:50 AM
105	N/A	8/20/2019 8:26 AM
106	NA	8/20/2019 6:37 AM
107	NA	8/20/2019 6:15 AM
108	NA	8/20/2019 5:58 AM
109	My scenic view was coming out Lincoln Road from Oregon before Bergamont got developed!	8/20/2019 5:11 AM



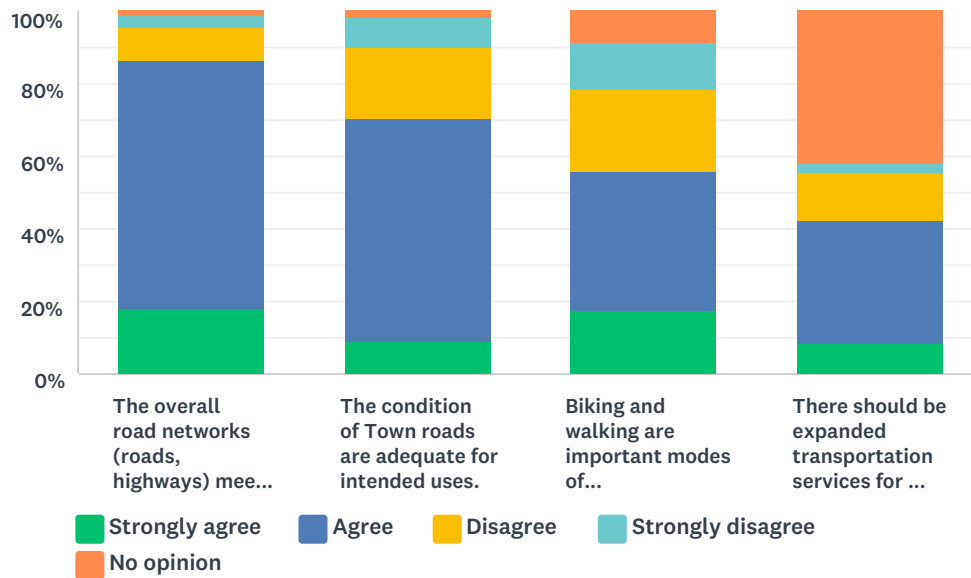
110	na	8/20/2019 4:51 AM
111	NA	8/20/2019 4:51 AM
112	I purchased my home in 1986 as it is rural and I have my own septic and well. My view is unobstructed to this day. This is why I purchased my home and plan to stay.	8/20/2019 4:48 AM
113	na	8/20/2019 4:15 AM
114	NA	8/20/2019 3:07 AM
115	na	8/19/2019 4:58 PM
116	Lake Barney	8/19/2019 4:17 PM
117	NA	8/19/2019 3:41 PM
118	na	8/19/2019 3:17 PM
119	NA	8/19/2019 2:47 PM
120	NA	8/19/2019 2:31 PM
121	NA	8/19/2019 10:44 AM
122	NA	8/19/2019 10:38 AM
123	NA	8/19/2019 9:36 AM
124	Na	8/19/2019 9:30 AM
125	n/a	8/19/2019 9:16 AM
126	N/A	8/19/2019 8:54 AM
127	NA	8/19/2019 7:54 AM
128	NA	8/19/2019 6:42 AM
129	na	8/19/2019 5:08 AM
130	na	8/19/2019 4:47 AM
131	CTY RD A IS USED BETWEEN MADISON AND NEW GLARUS. AT SAME TIME ROAD IS USED BY LARGE CONSTRUCTION TRUCKS DAMAGING ROAD	8/19/2019 3:44 AM
132	NA	8/19/2019 3:33 AM
133	NA	8/18/2019 6:21 PM
134	na	8/18/2019 5:03 PM
135	Na	8/18/2019 2:30 PM
136	NA	8/18/2019 2:12 PM
137	Na	8/18/2019 9:53 AM
138	NA	8/18/2019 9:44 AM
139	NA	8/18/2019 9:27 AM
140	Na	8/18/2019 7:35 AM
141	na	8/18/2019 7:10 AM
142	Na	8/18/2019 7:08 AM
143	NA	8/18/2019 7:01 AM
144	N/A	8/18/2019 4:48 AM
145	N/A	8/18/2019 4:42 AM
146	na	8/18/2019 4:03 AM
147	The view on Lincoln Road overlooking Bergamont to the north and west	8/18/2019 1:59 AM
148	na	8/17/2019 6:09 PM

149	NA	8/17/2019 4:12 PM
150	NA	8/17/2019 3:09 PM
151	NA	8/17/2019 2:10 PM
152	NA	8/17/2019 9:31 AM
153	Our family believes it is important to keep the land as natural as possible. We chose to live rural to have views of the the land naturally.	8/17/2019 9:10 AM
154	NA	8/17/2019 7:46 AM
155	Na	8/17/2019 6:11 AM
156	NA	8/17/2019 5:47 AM
157	NA	8/17/2019 5:33 AM
158	NA	8/17/2019 5:10 AM
159	na	8/17/2019 4:56 AM
160	NA	8/17/2019 4:53 AM
161	na	8/17/2019 4:13 AM
162	Na	8/17/2019 3:43 AM
163	NA	8/17/2019 3:14 AM
164	NA	8/16/2019 7:41 PM
165	na	8/16/2019 4:36 PM
166	NA	8/16/2019 3:42 PM
167	n/a	8/16/2019 3:41 PM
168	NA	8/16/2019 2:24 PM
169	MM & Harding. Hawks, Deer, Coyotes, and many other wild animals are established in this area. Keep them.	8/16/2019 1:57 PM
170	Na	8/16/2019 1:45 PM
171	Na	8/16/2019 1:26 PM
172	n/a	8/16/2019 12:47 PM
173	none specifically	8/16/2019 12:04 PM
174	na	8/16/2019 11:56 AM
175	Na	8/16/2019 11:42 AM
176	NA	8/16/2019 11:25 AM
177	NA	8/16/2019 11:12 AM
178	water tower in downtown	8/16/2019 10:35 AM
179	na	8/16/2019 10:35 AM
180	Na	8/16/2019 10:29 AM
181	NA	8/16/2019 9:41 AM
182	NA	8/16/2019 9:19 AM
183	NA	8/16/2019 9:15 AM
184	Na	8/16/2019 9:14 AM
185	Many views within the Bellbrook Wildlife Area (which hopefully will remain protected) and along the Ice Age Trail.) On private land, the views along the high ridges on the north to south direction that cross properties roughly between Bellbrook and Alpine Road, (e.g, on the Duffin(sp?) and Almey(sp?) properties	8/16/2019 9:03 AM

186	N/A	8/16/2019 7:03 AM
187	na	8/16/2019 6:20 AM
188	NA	8/14/2019 12:58 PM
189	NA	8/14/2019 12:57 PM
190	na	7/31/2019 10:35 AM

## Q22 Please provide your opinion of the following items.

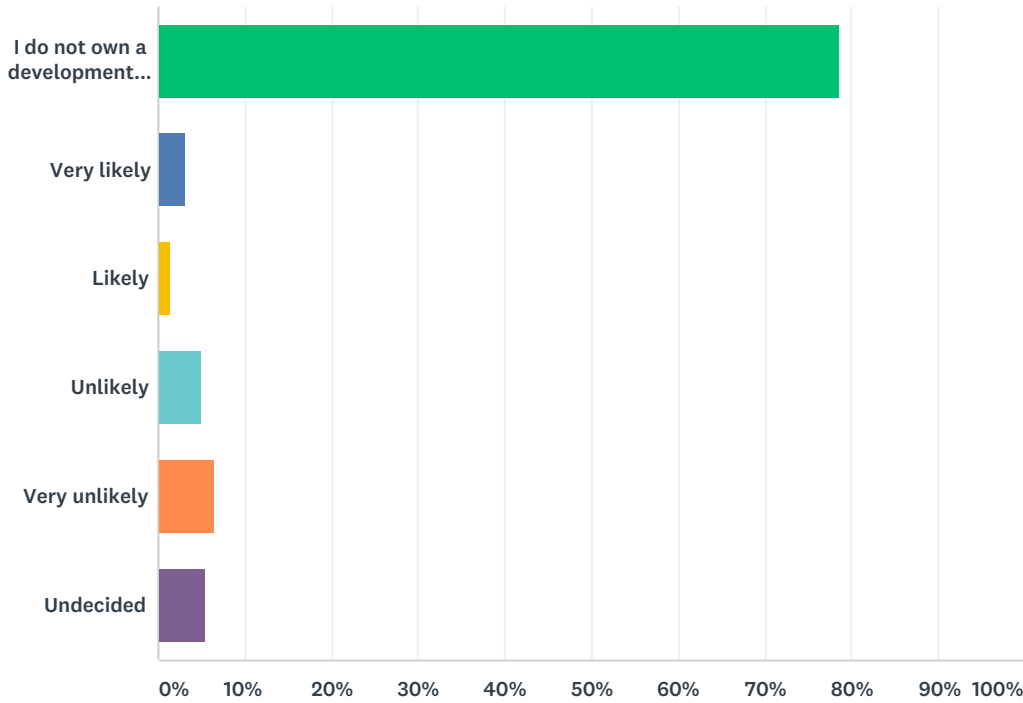
Answered: 262 Skipped: 0



	STRONGLY AGREE	AGREE	DISAGREE	STRONGLY DISAGREE	NO OPINION	TOTAL
The overall road networks (roads, highways) meets the needs of the citizens.	17.94% 47	68.70% 180	8.78% 23	3.44% 9	1.15% 3	262
The condition of Town roads are adequate for intended uses.	9.16% 24	61.45% 161	19.47% 51	8.40% 22	1.53% 4	262
Biking and walking are important modes of transportation in the town.	17.56% 46	38.55% 101	22.52% 59	12.98% 34	8.40% 22	262
There should be expanded transportation services for the elderly.	8.40% 22	33.97% 89	13.36% 35	2.29% 6	41.98% 110	262

**Q23 A density policy of one development right per 35 acres owned as of 12-19-1994 applies to the majority of land in the town. For example, a farm that was 120 acres on 12-19-1994, would have 3 development rights associated with it. 3 residential lots could be divided off and sold. If you own a development right, how likely are you to sell and transfer that right to another land owner?**

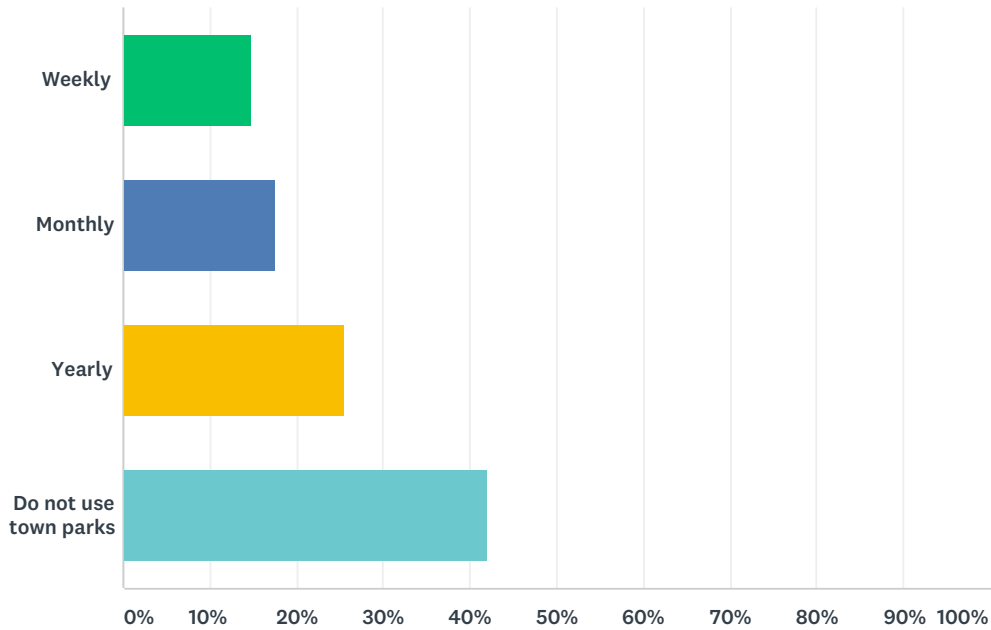
Answered: 262 Skipped: 0



ANSWER CHOICES	RESPONSES	
I do not own a development right	78.63%	206
Very likely	3.05%	8
Likely	1.53%	4
Unlikely	4.96%	13
Very unlikely	6.49%	17
Undecided	5.34%	14
<b>TOTAL</b>		<b>262</b>

## Q24 How often do you use any of the town parks?

Answered: 262 Skipped: 0



ANSWER CHOICES	RESPONSES	
Weekly	14.89%	39
Monthly	17.56%	46
Yearly	25.57%	67
Do not use town parks	41.98%	110
TOTAL		262