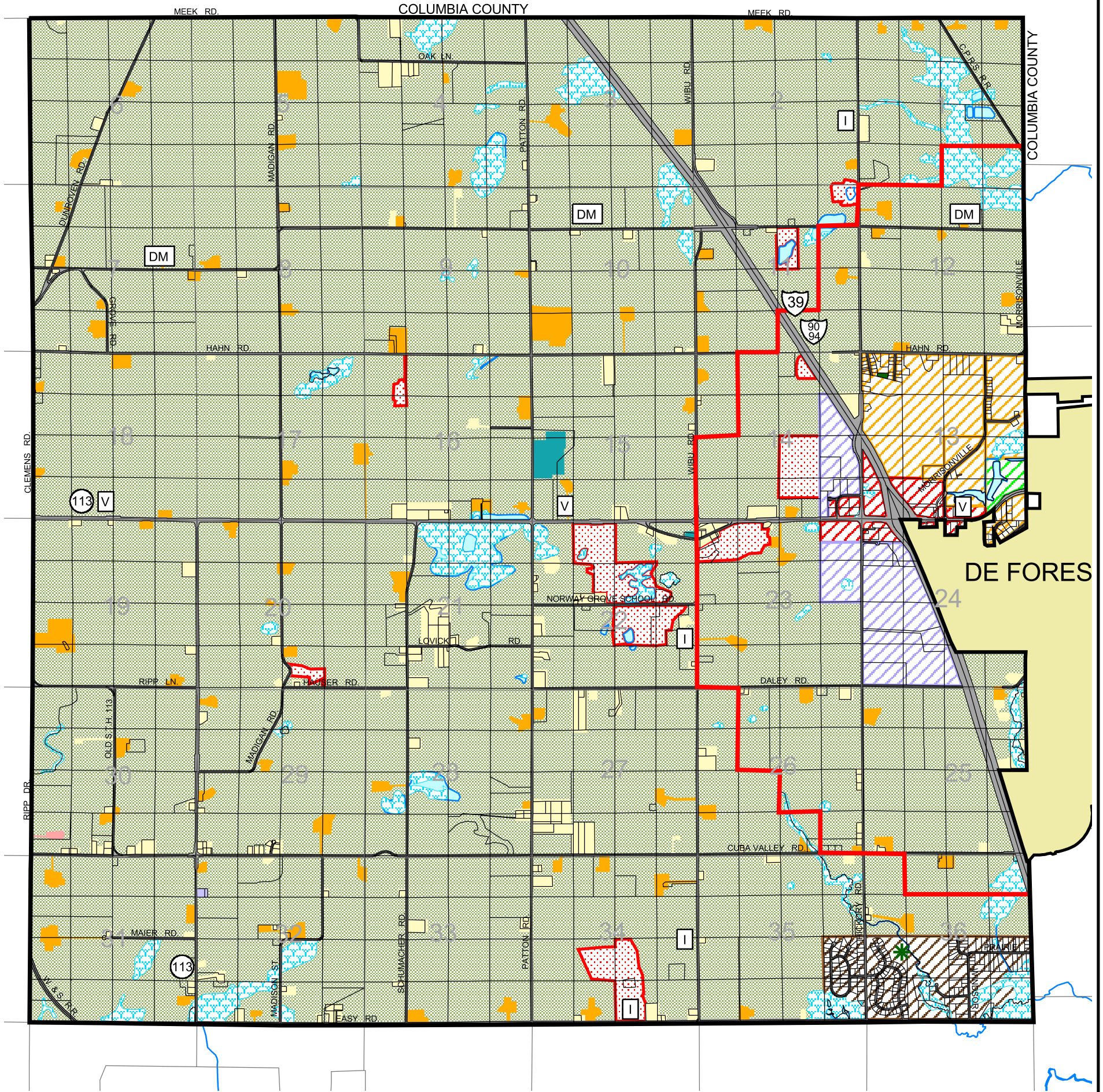
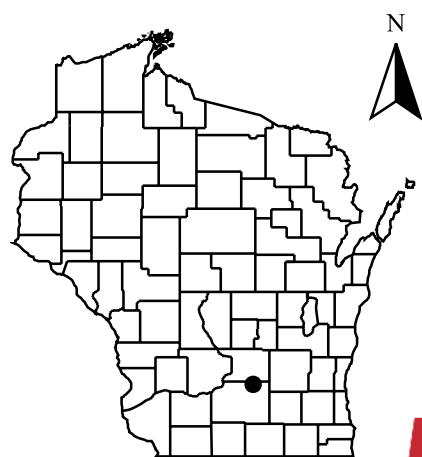


TOWN OF VIENNA DANE COUNTY, WISCONSIN PROPOSED LAND USE

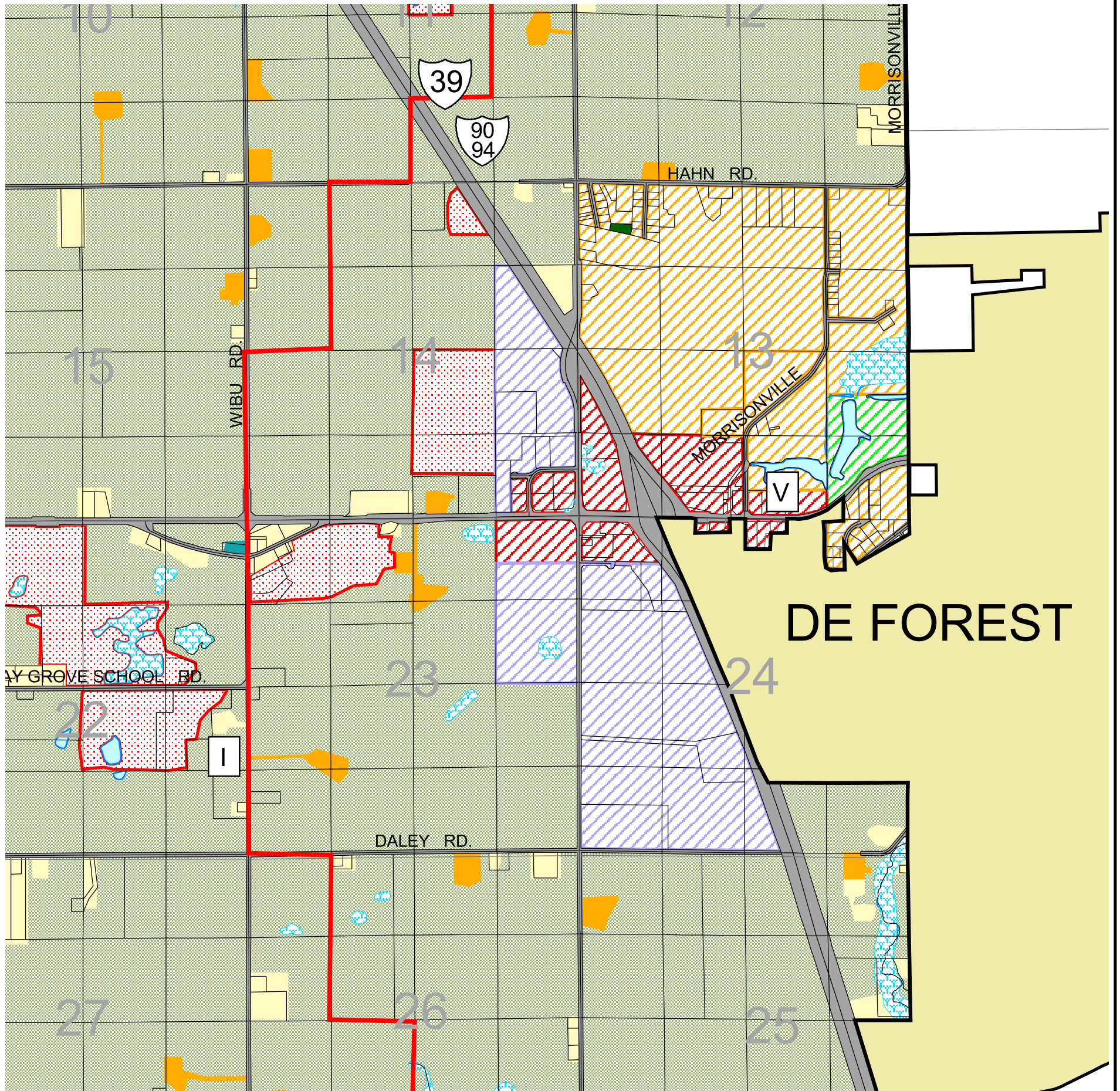


2000 0 2000 4000 6000 Feet

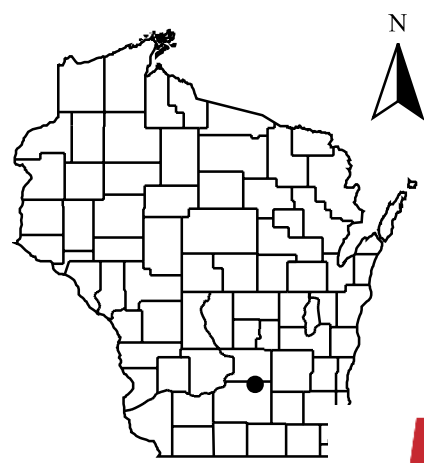


Key		
Jurisdictions	Existing Land Use	Proposed Land Use
Town of Vienna	Residential	Future Residential (Urban Standards)
Village of De Forest	Farmstead	Rural Subdivision
DeForest Extraterritorial Zone	Commercial	Highway Commercial
Parcels	Cemetery	Office, Warehouse, Light Industrial
Railroads	Public	Open Space
Road Right-of-way	Quarry	Agriculture
Rivers	Open Water	Existing Town Park
Lakes	Wetlands	Future Parks

TOWN OF VIENNA DANE COUNTY, WISCONSIN PROPOSED LAND USE (INSET MAP)



2000 0 2000 4000 6000 Feet



Key		
Jurisdictions	Existing Land Use	Proposed Land Use
Town of Vienna	Residential	Future Residential (Urban Standards)
Village of De Forest	Farmstead	Rural Subdivision
DeForest Extraterritorial Zone	Commercial	Highway Commercial
Parcels	Cemetery	Office, Warehouse, Light Industrial
Railroads	Public	Open Space
Road Right-of-way	Quarry	Existing Town Park
Rivers	Open Water	Future Parks
Lakes	Wetlands	