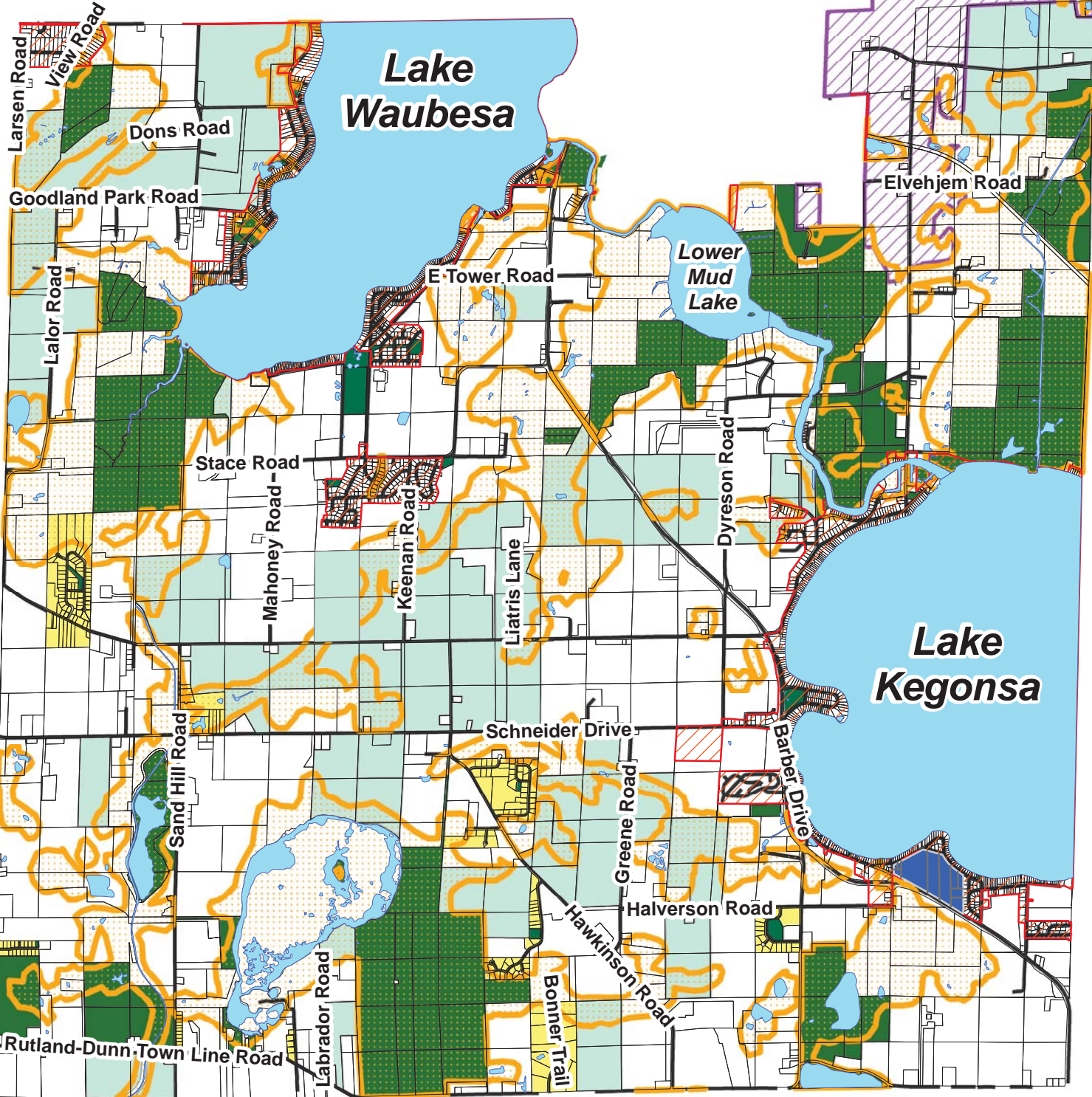










Town of Dunn Future Land Use Map



-  Limited Service Area
-  Agricultural Preservation Area
-  Environment & Cultural Resources Protection Area
-  Agricultural Transition Area
-  Unsewered Subdivision
-  Mixed Use Area
-  Parks and Recreation
-  Private Conservation Easements

Date: 5/10/2019

Data provided by Dane County

