













- Urban Renewal Overlay 
- Scenic Drive Overlay 
- Government / Institutional 
- Rural Residential 
- Neighborhood Residential 
- Urban Residential Neighborhood 
- Mixed Use Campus 
- Agriculture Preservation 
- Neighborhood Mixed-Use 
- Roadside Mixed-Use 
- Environmental Conservancy 
- (Includes: wetlands, hydric soils, unbuildable soils, and The Blooming Grove Drumlines)
- Proposed Bike/Pedestrian Path 

*Town of
Blooming Grove
Land Use Map*

PLANNING AND DESIGN INSTITUTE, INC.
 231 EAST BUFFALO • MILWAUKEE WI 53202 • 414 271 2546
 February 2000
 Amended - August 2000

